Location of Buildings

Former Stanley Mickelsen Safeguard Complex

RSL #1 Site

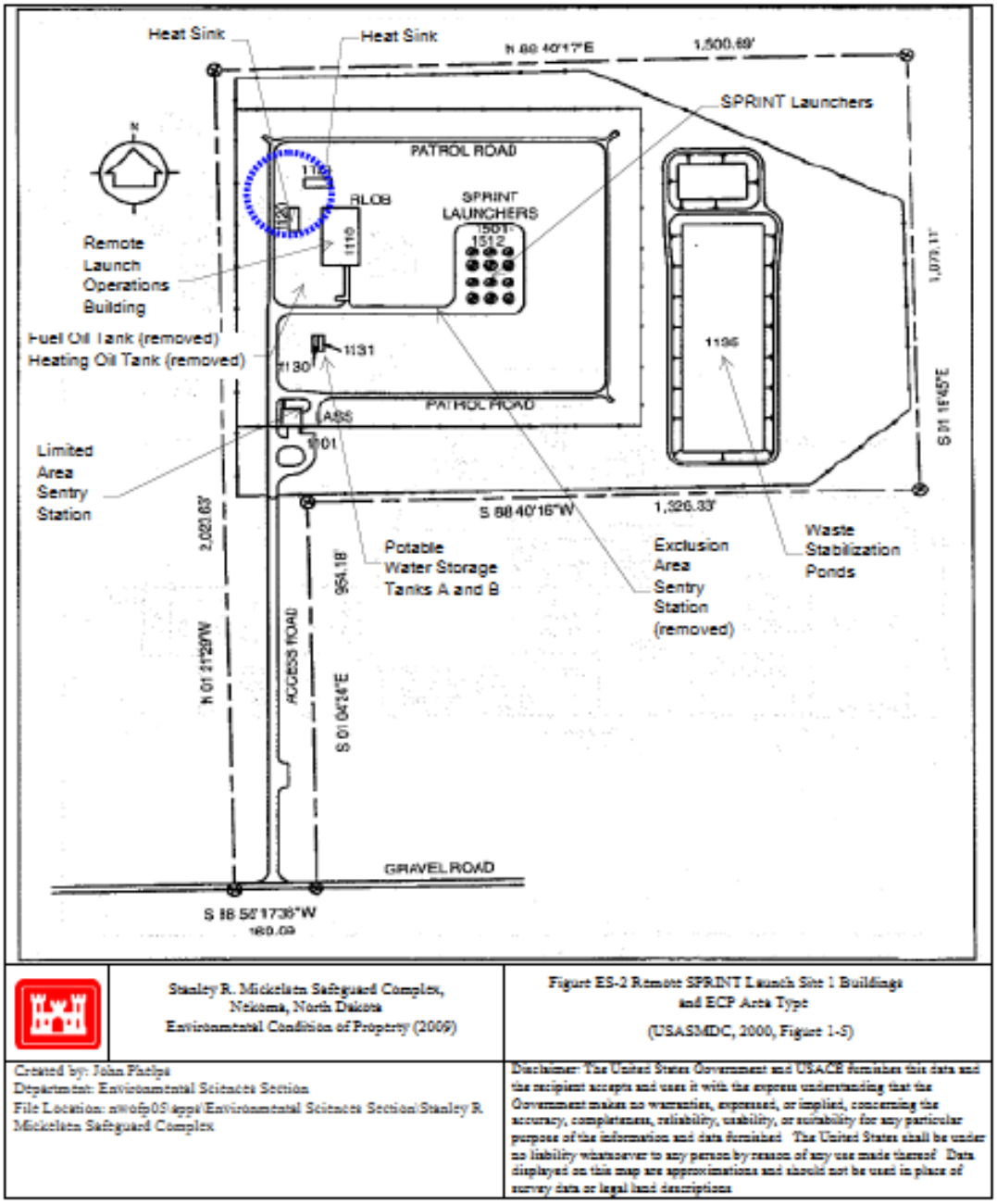

	Stanley R. Mickelsen Safeguard Complex, Nekoma, North Dakota Environmental Condition of Property (2009)	Figure ES-2 Remote SPRINT Launch Site 1 Buildings and ECP Area Type (USASMDC, 2000, Figure 1-5)
Created by: John Phelps Department: Environmental Sciences Section File Location: nwofp05\apps\Environmental Sciences Section\Stanley R Mickelsen Safeguard Complex		Disclaimer: The United States Government and USACE furnishes this data and the recipient accepts and uses it with the express understanding that the Government makes no warranties, expressed, or implied, concerning the accuracy, completeness, reliability, usability, or suitability for any particular purpose of the information and data furnished. The United States shall be under no liability whatsoever to any person by reason of any use made thereof. Data displayed on this map are approximations and should not be used in place of survey data or legal land descriptions.

RSL #2 Site

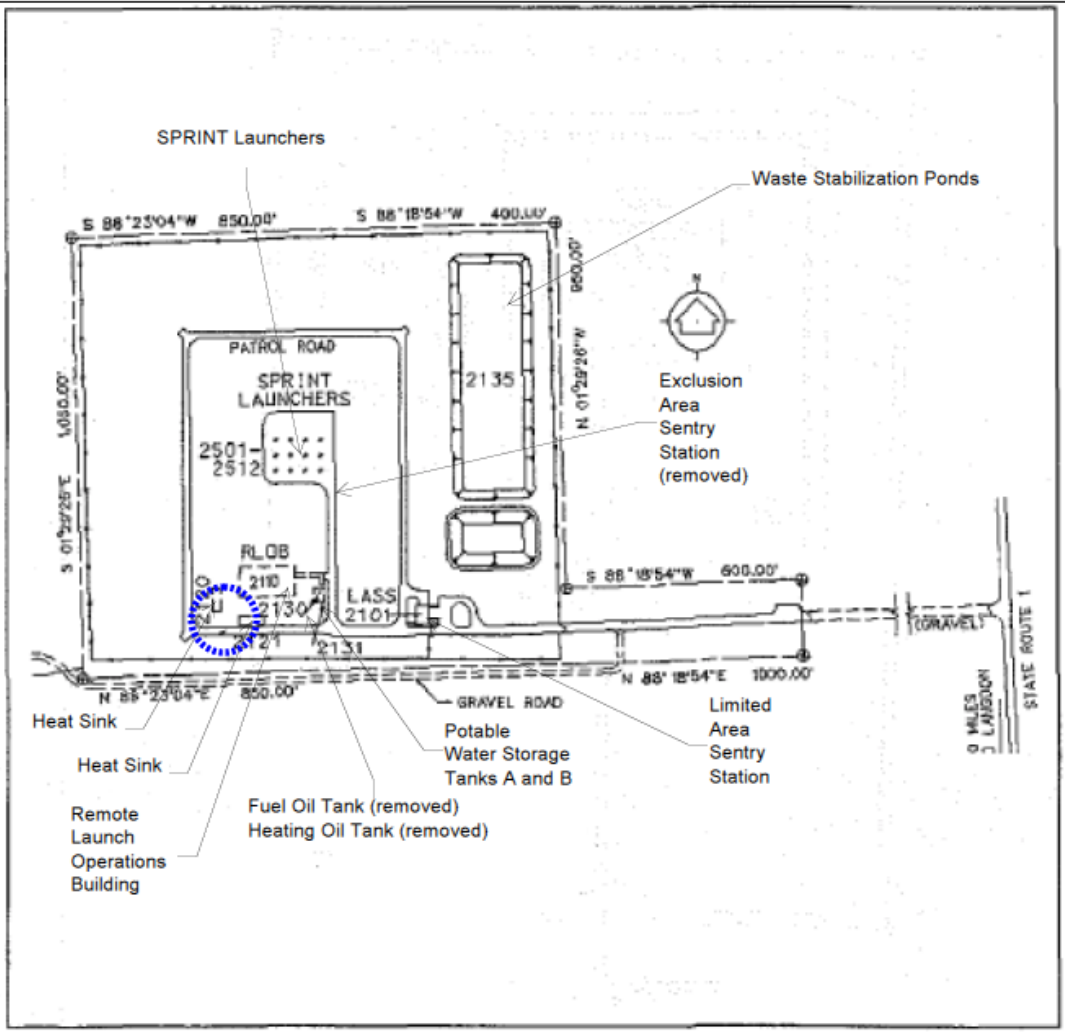

	Stanley R. Mickelsen Safeguard Complex, Nekoma, North Dakota Environmental Condition of Property (2009)	Figure ES-3 Remote SPRINT Launch Site 2 Buildings and ECP Area Type (USASMDC, 2000, Figure 1-6)
Created by: John Phelps Department: Environmental Sciences Section File Location: nwofp05\apps\Environmental Sciences Section\Stanley R Mickelsen Safeguard Complex		Disclaimer: The United States Government and USACE furnishes this data and the recipient accepts and uses it with the express understanding that the Government makes no warranties, expressed, or implied, concerning the accuracy, completeness, reliability, usability, or suitability for any particular purpose of the information and data furnished. The United States shall be under no liability whatsoever to any person by reason of any use made thereof. Data displayed on this map are approximations and should not be used in place of survey data or legal land descriptions.

RSL #3 Site

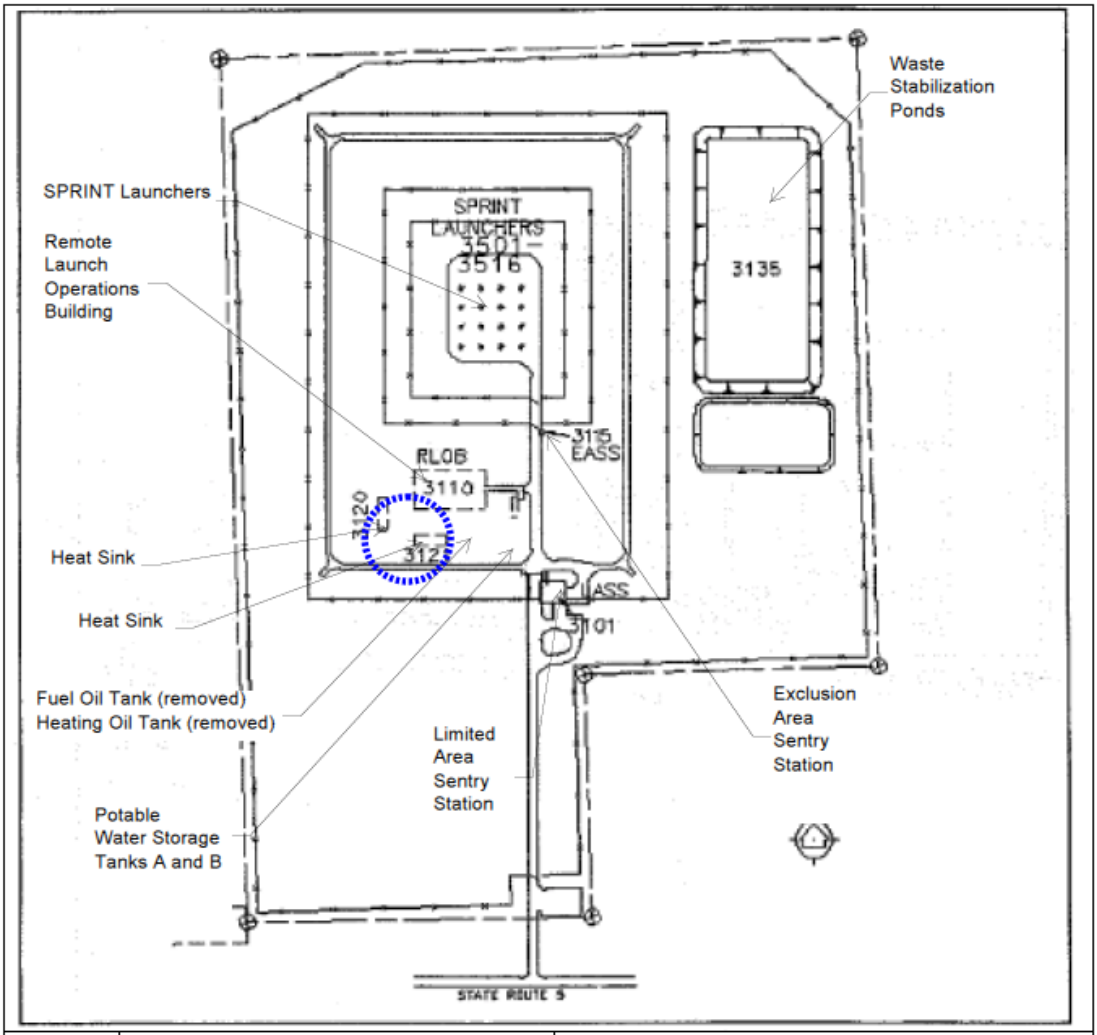

	Stanley R. Mickelsen Safeguard Complex, Nekoma, North Dakota Environmental Condition of Property (2009)	Figure ES-4 Remote SPRINT Launch Site 3 Buildings and ECP Area Type (USASMDC, 2000, Figure 1-7)
Created by: John Phelps Department: Environmental Sciences Section File Location: nwofp05\apps\Environmental Sciences Section\Stanley R Mickelsen Safeguard Complex		Disclaimer: The United States Government and USACE furnishes this data and the recipient accepts and uses it with the express understanding that the Government makes no warranties, expressed, or implied, concerning the accuracy, completeness, reliability, usability, or suitability for any particular purpose of the information and data furnished. The United States shall be under no liability whatsoever to any person by reason of any use made thereof. Data displayed on this map are approximations and should not be used in place of survey data or legal land descriptions.

RSL #4 Site

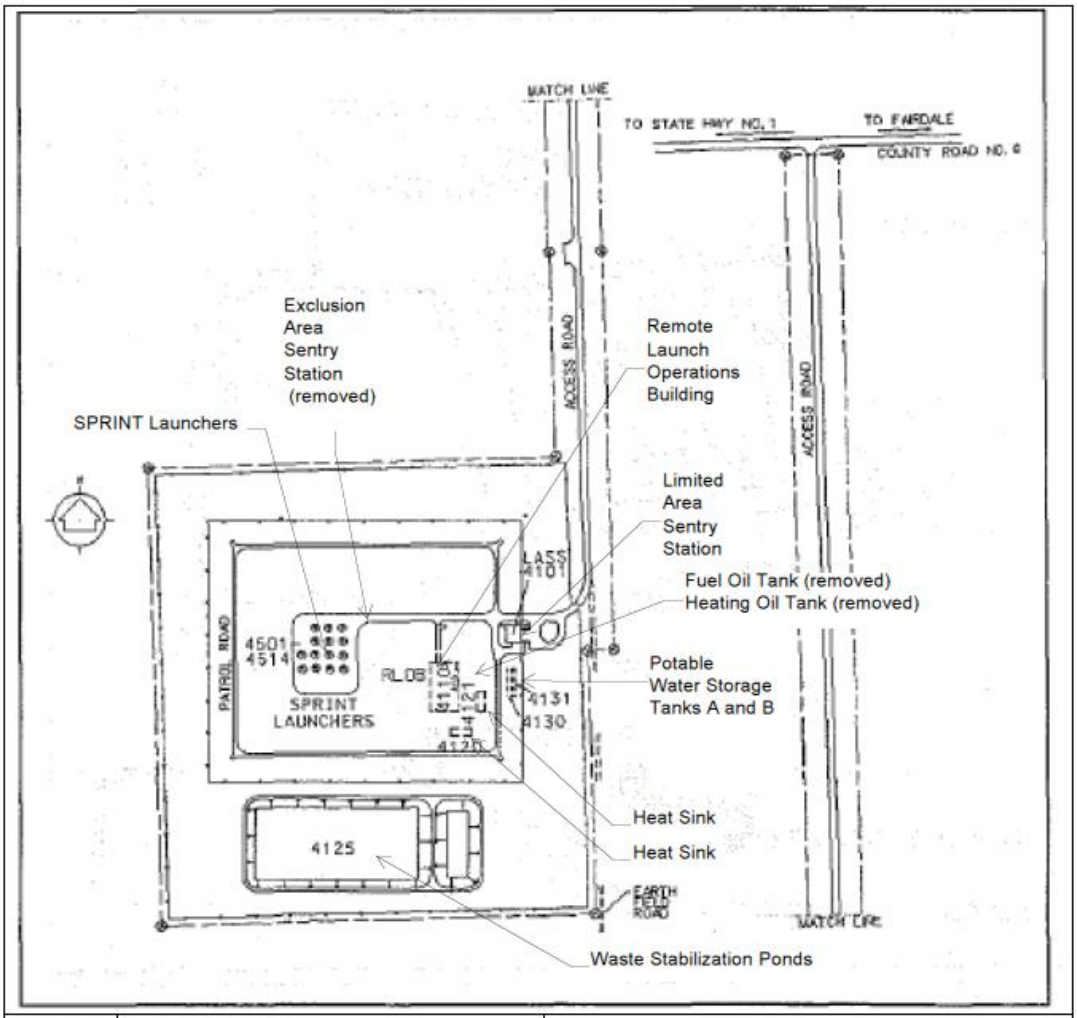

Stanley R. Mickelsen Safeguard Complex,
Nekoma, North Dakota
Environmental Condition of Property (2009)

Figure 2-5 Remote SPRINT Launch Site No. 4 Buildings

(USASMDC, 2000, Figure 1-8)

Created by: John Phelps
Department: Environmental Sciences Section
File Location: nwofp05\apps\Environmental Sciences Section\Stanley R Mickelsen Safeguard Complex

Disclaimer: The United States Government and USACE furnishes this data and the recipient accepts and uses it with the express understanding that the Government makes no warranties, expressed, or implied, concerning the accuracy, completeness, reliability, usability, or suitability for any particular purpose of the information and data furnished. The United States shall be under no liability whatsoever to any person by reason of any use made thereof. Data displayed on this map are approximations and should not be used in place of survey data or legal land descriptions.

MSR Site

.

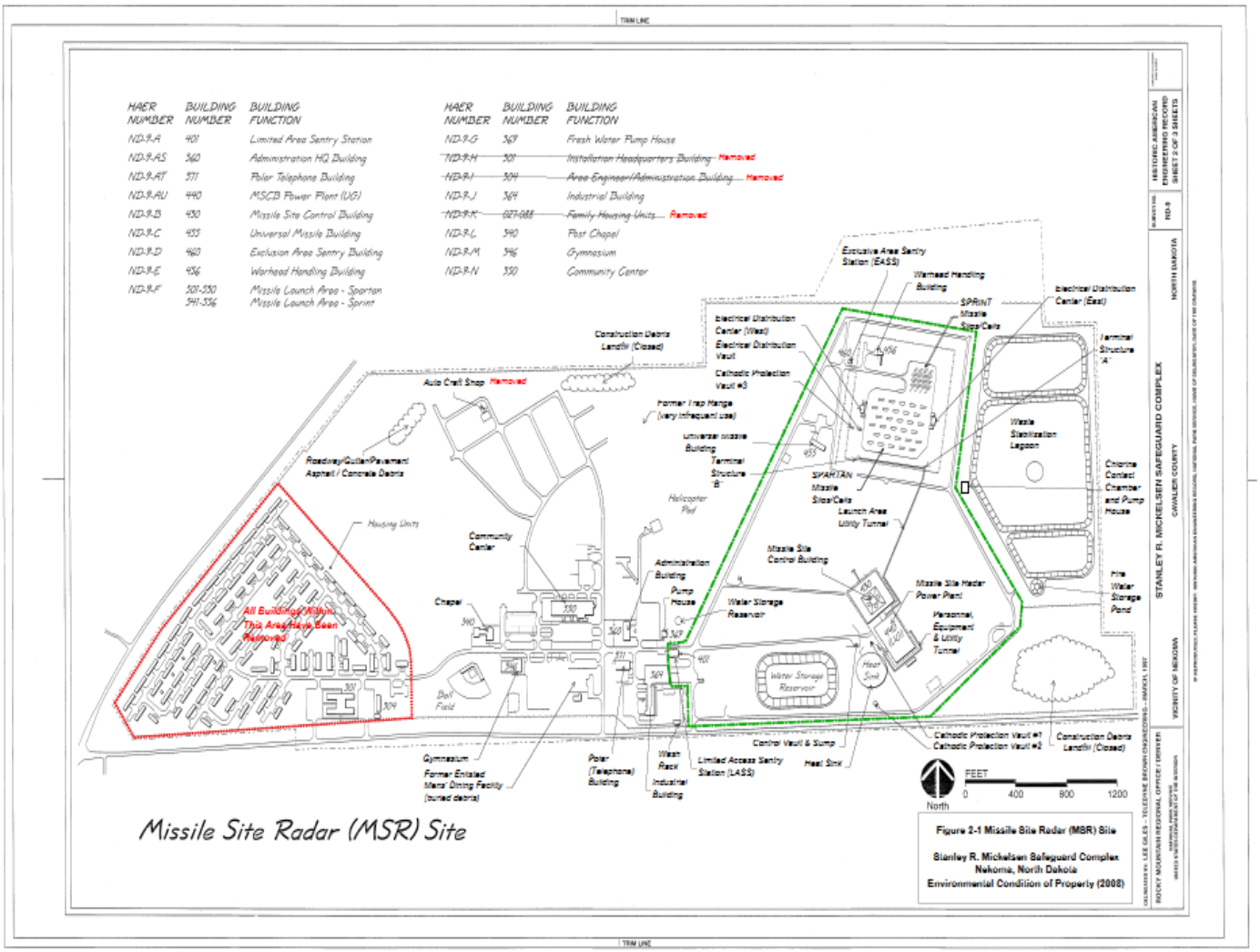
HAER NUMBER
BUILDING NUMBER
BUILDING FUNCTION
ND-9-A 401 Limited Area Sentry Station
ND-9-AS 360 Administration HQ Building
ND-9-AT 571 Polar Telephone Building
ND-9-AU 440 MSCB Power Plant (UG)
ND-9-B 450 Missile Site Control Building
ND-9-C 455 Universal Missile Building
ND-9-D 460 Exclusion Area Sentry Building
ND-9-E 456 Warhead Handling Building
ND-9-F 501-530 Missile Launch Area - Spartan
541-556 Missile Launch Area - Sprint
ND-9-G 369 Fresh Water Pump House
ND-9-H 501 Installation Headquarters Building Removed
ND-9-I 504 Area Engineer/Administration Building Removed
ND-9-J 364 Industrial Building
ND-9-K 621-688 Family Housing Units Removed
ND-9-L 340 Post Chapel
ND-9-M 346 Gymnasium
ND-9-N 330 Community Center
Exclusion Area Sentry Station (EASS)
Warhead Handling Building
SPRINT Missile Silos/Cells
Electrical Distribution Center (East)
Electrical Distribution Center (West)
Electrical Distribution Vault
Cathodic Protection Vault #3
Construction Debris Landfill (Closed)
Terminal Structure 'A'
Auto Craft Shop Removed
Former Trap Range (very infrequent use)
Universal Missile Building
Waste Stabilization Lagoon
Roadway/Gutter/Pavement Asphalt / Concrete Debris
Terminal Structure 'B'
SPARTAN Missile Silos/Cells
Chlorine Contact Chamber and Pump House
Helicopter Pad
Launch Area Utility Tunnel
Housing Units
Community Center
Missile Site Control Building
Administration Building
Pump House
Fire Water Storage Pond
All Buildings Within This Area Have Been Removed
Chapel
Water Storage Reservoir
Missile Site Radar Power Plant
Personnel, Equipment & Utility Tunnel
Ball Field
Water Storage Reservoir
Heat Sink
Control Vault & Sump
Cathodic Protection Vault #1
Cathodic Protection Vault #2
Construction Debris Landfill (Closed)
Gymnasium
Former Enlisted Mens' Dining Facility (buried debris)
Polar (Telephone) Building
Water Rack
Industrial Building
Limited Access Sentry Station (LASS)
Heat Sink
FEET
0 400 800 1200
North
Missile Site Radar (MSR) Site
Figure 2-1 Missile Site Radar (MSR) Site
Stanley R. Mickelsen Safeguard Complex
Nekoma, North Dakota
Environmental Condition of Property (2008)
HISTORIC AMERICAN ENGINEERING RECORD
SHEET 2 OF 3 SHEETS
ND-9
NORTH DAKOTA
STANLEY R. MICKELSEN SAFEGUARD COMPLEX
CAVALIER COUNTY
VICINITY OF NEKOMA
ROCKY MOUNTAIN REGIONAL OFFICE / DENVER