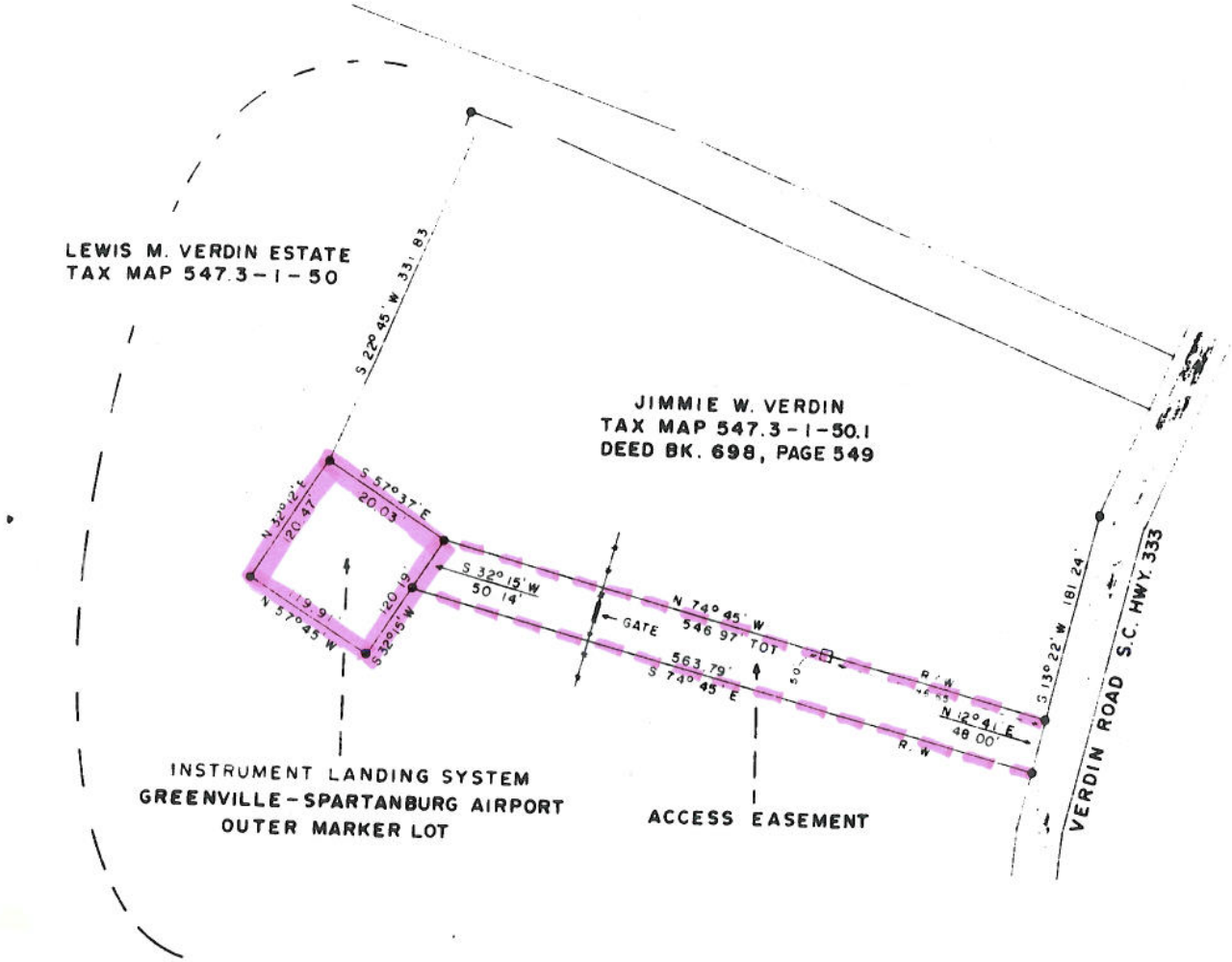

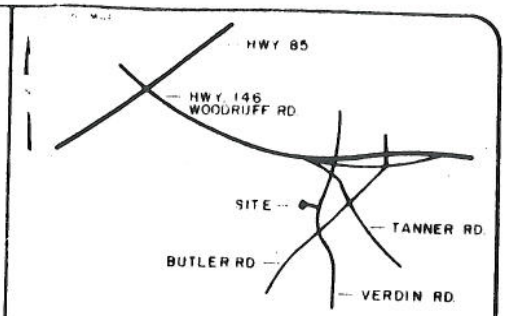

I hereby certify that the ratio of precision of the field survey is 10,000 as shown hereon and the area was determined by the coordinate method of area computation.

I hereby certify that the measurements as shown in this plat are correct and that there are no encroachments or projections other than shown.

X This property is subject to all easements, zoning ordinances and rights of way, of record or not of record, if any.

PROPERTY OF

LEWIS M. VERDIN ESTATE

SURVEYED FOR

FEDERAL AVIATION AGENCY

GREENVILLE COUNTY SOUTH CAROLINA

100' 50' 0 100' 200'
SCALE FEET

DRAWN	CHECK	DATE	JOB NO
SLM	WCL	8-5-1985	1813-164

LINDSEY & ASSOCIATES

HWY 253 RT 1, TAYLORS S.C. 29687

LAND & HYDROGRAPHIC SURVEYORS

W.C. Lindsey Jr. 8-5-85
SIGNATURE DATE

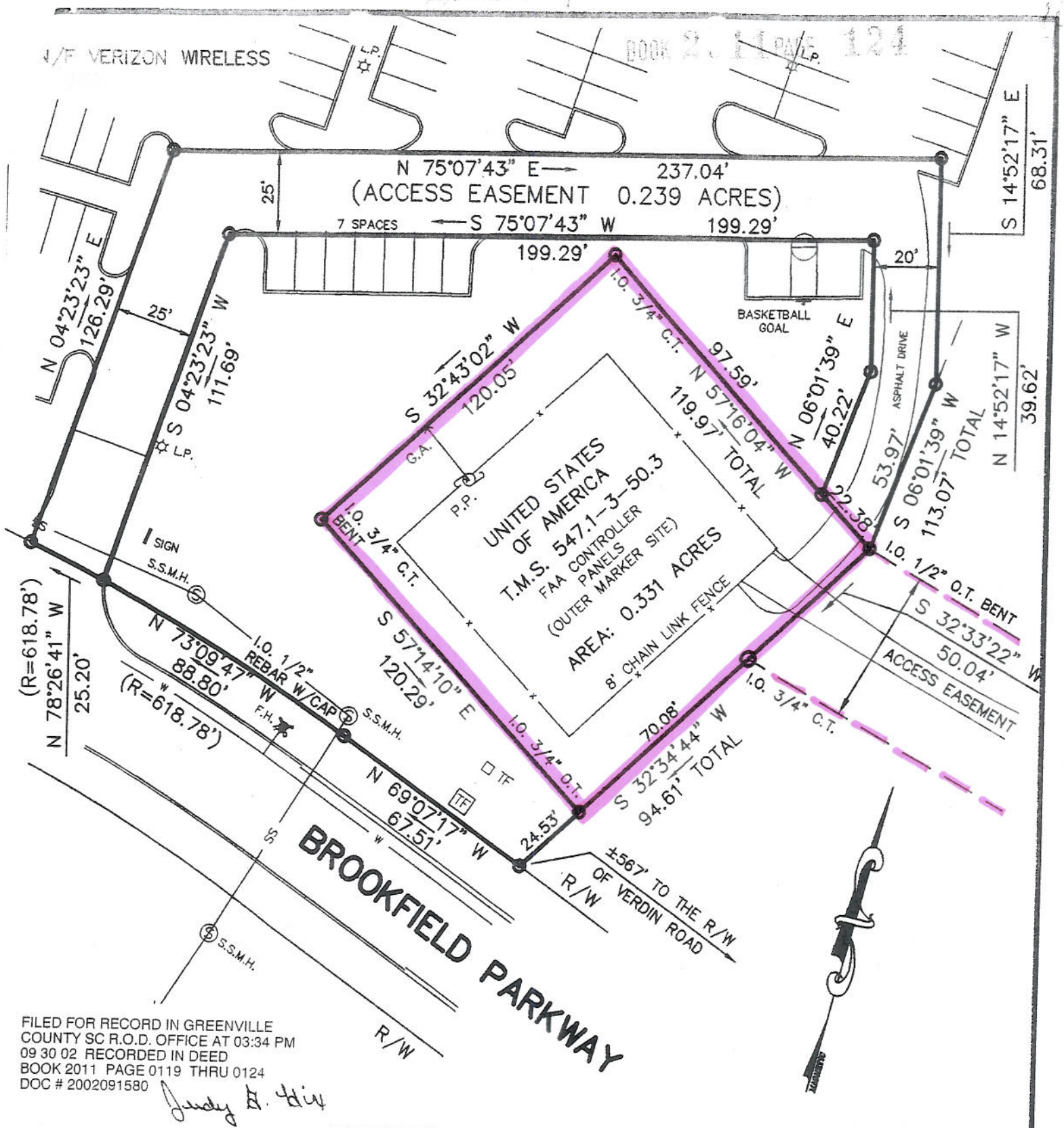

FILED FOR RECORD IN GREENVILLE COUNTY SC R.O.D. OFFICE AT 03:34 PM 09 30 02 RECORDED IN DEED BOOK 2011 PAGE 0119 THRU 0124 DOC # 2002091580

Judy B. Hix

N
W

FANT ENGINEERING & SURVEYING CO., INC.
103 SMITH HINES ROAD
GREENVILLE, S.C. 29607
PHONE (864) 297-4241
FAX (864) 297-4217
EMAIL: fantsurvey@mindspring.com

FAA ACCESS EASEMENT

BROOKFIELD PARKWAY

GREENVILLE COUNTY, S.C.

SCALE:	1" = 40'
DATE:	08-09-02
PT. FILE:	VERIZON
DWG. NO:	A-217

APPROVED BY: WILLIAM B. FANT S.C. REG. NO. 6266

William B. Fant