

GENERAL INFORMATION

| | |
|--------------------------------|-----------------|
| LENGTH, OVERALL | 180'-0" |
| LENGTH, BETWEEN PERPENDICULARS | 170'-0" |
| BEAM, MOLDED | 37'-0" |
| BEAM, MOLDED WATERLINE | 34'-11 1/2" |
| DRAFT, MEAN | 12'-0" |
| DISPLACEMENT | 935 TONS |
| MAIN GENERATORS (2), HP | 700 HP |
| AUX GENERATORS (2), CAPACITY | 100 KW, 440V |
| EMERG. GENERATOR, CAPACITY | 50 KW, 120/208V |
| PROPULSION MOTOR, HP | 1200 HP |
| PROPELLER, DIAMETER | 9'-6" |
| PROPELLER, PITCH | 6'-9" |

NUMBER & ORDER OF PLATES

1. COVER & TITLE PAGE
2. OUTBOARD PROFILE
3. INBOARD PROFILE
4. DECKHOUSE PLANS
5. UPPER & FORECASTLE DECKS
6. MAIN DECK PLAN
7. SECOND DECK PLAN
8. HOLD LEVEL PLAN

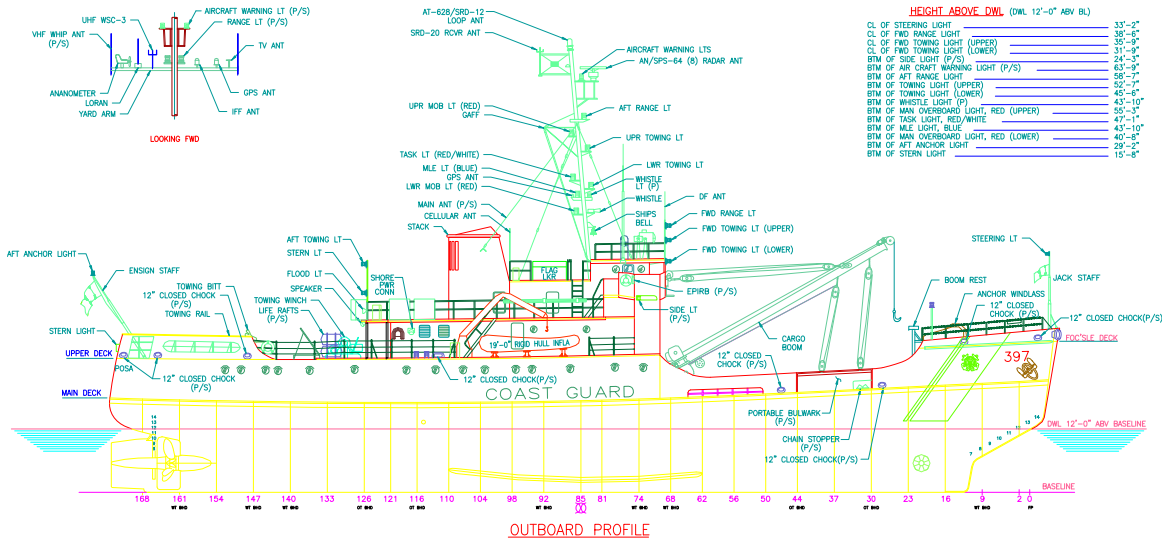
PLATE NO.1

**BOOKLET OF GENERAL PLANS
U. S. COAST GUARD CUTTER
MARIPOSA - WLB 397**

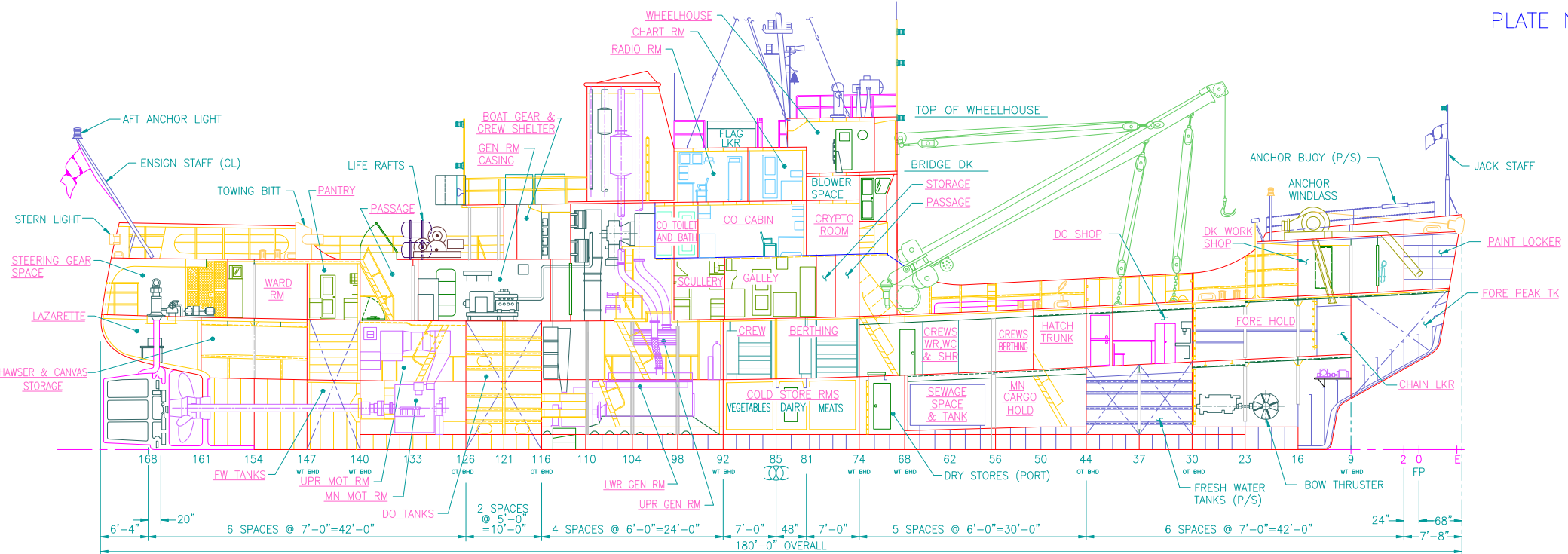
| REVISIONS | | | | | |
|-----------|----------|--|-----|------|----------|
| REV | DATE | DESCRIPTION | BY | CHKD | APPROV |
| A | 7-16-70 | UPDATED GENERAL PLANS IN ACCORDANCE WITH COMDT. INSTR. 9010-1A | RGM | /S/ | W.H. /S/ |
| B | 10-30-74 | UPDATED GEN PLANS IN ACCORDANCE WITH MAJOR RENOVATIONS SPEC. ODD 7-17-72 | RWC | /S/ | DLH /S/ |
| C | 12/82 | REVISED AND REDRAWN TO SUIT SHIPS CONFIGURATION AS DETERMINED BY SHIPCHECK OF DECEMBER 1992. | | | |

PLATE NO.2

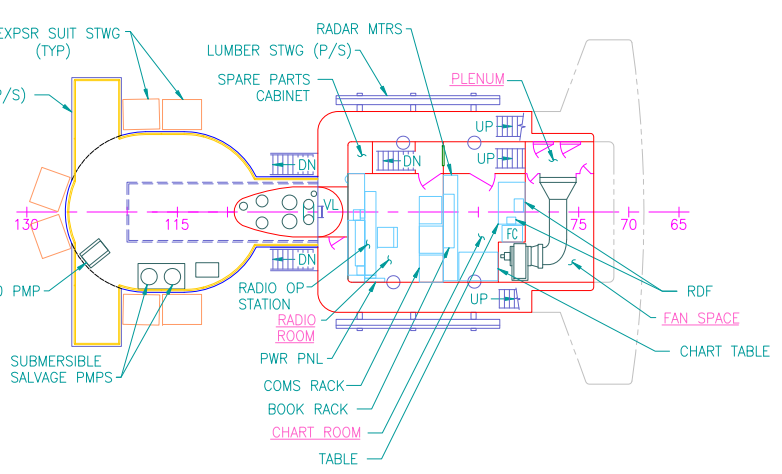
| REFERENCES | | |
|------------|-------|-------------|
| NO. | TITLE | DRAWING NO. |
| | | |



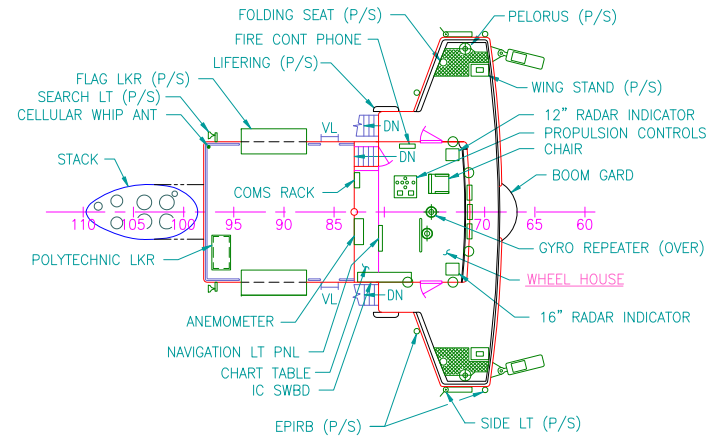
| | |
|---|--|
| MAINTENANCE & LOGISTICS COMMAND PACIFIC (U.S. ALBANY, CA 94501) ENGINEERING DIVISION, INC. 1275 80TH STREET SAN DIEGO, CALIF 92114 Contract #DCA-81-14-55200 | U.S. COAST GUARD HEADQUARTERS WASHINGTON, D.C. 20593 |
| | NAVAL ENGINEERING DIVISION USCGC MARIPOSA WLB 397 |
| BOOKLET OF GENERAL PLANS PLATES 1 & 2 | |
| SHEET NO. 1 OF 4 DATE: 7-23-70 BY: HURBYSON, /S/ | SIZE: 11" x 17" (A) FROM CASE NO. H 81340 SCALE: 1/8" = 1'-0" 169 TE-0103-14 10.42 SQ. FT. |



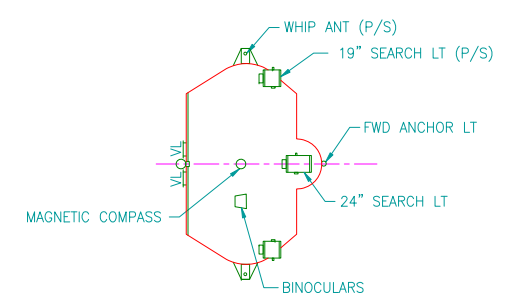
INBOARD PROFILE



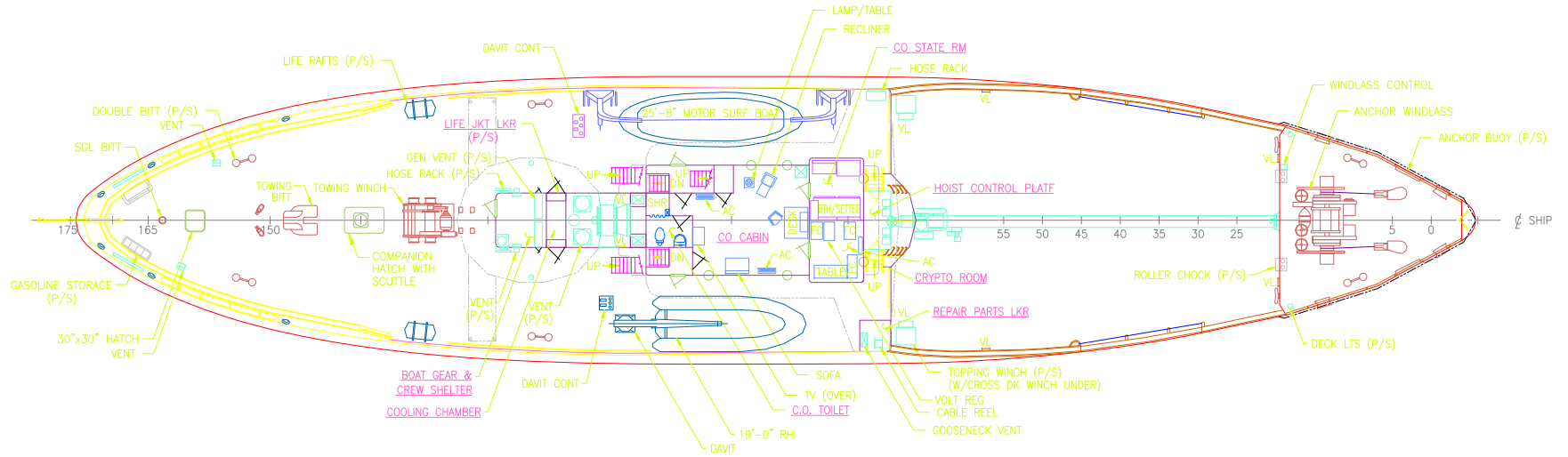
PLAN AT TOP OF UPPER DECK HOUSE



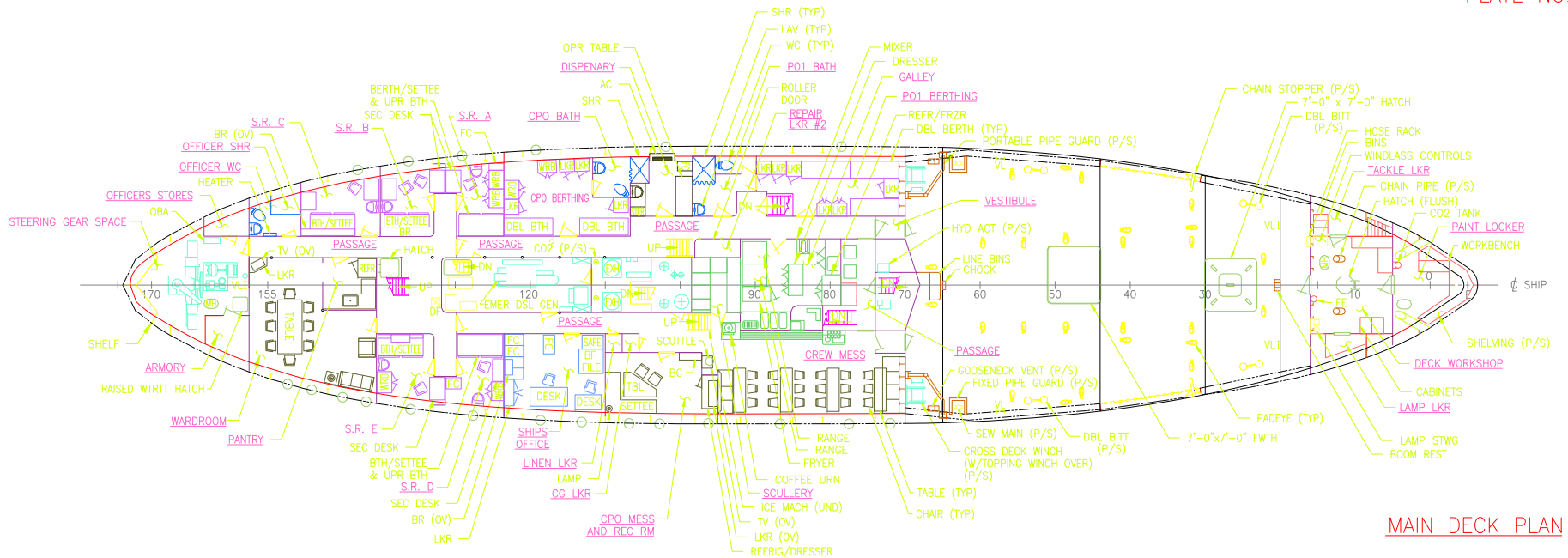
PLAN OF BRIDGE



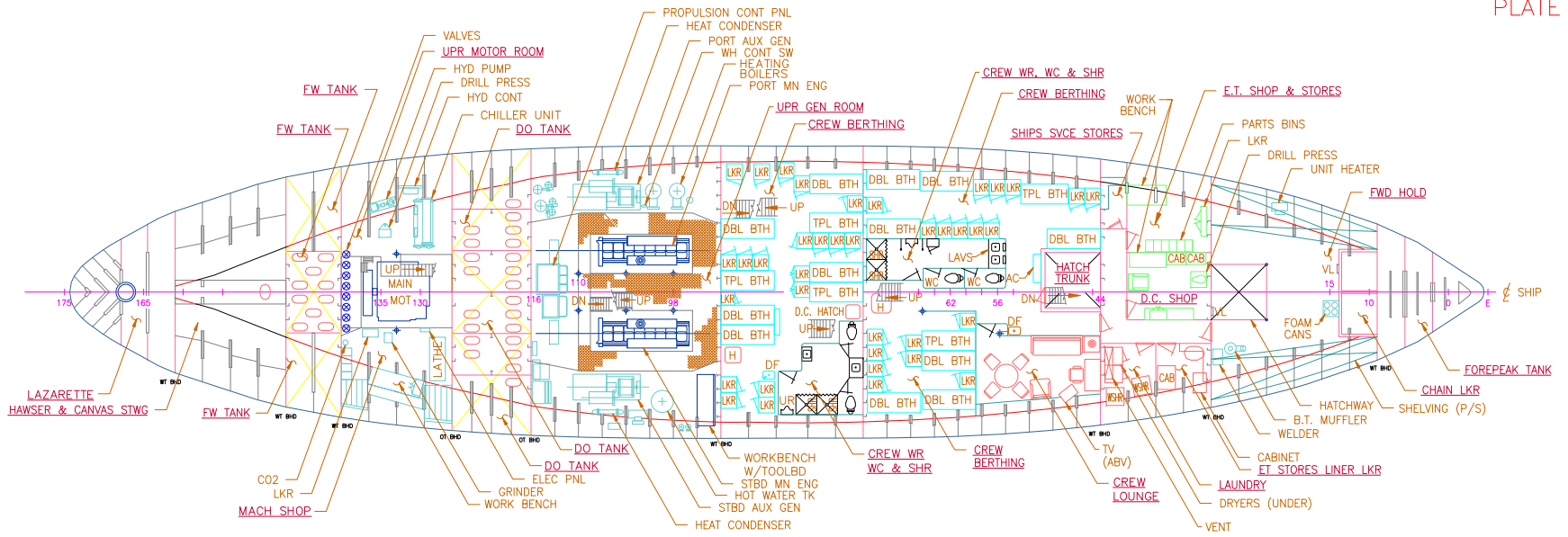
PLAN AT TOP OF WHEELHOUSE



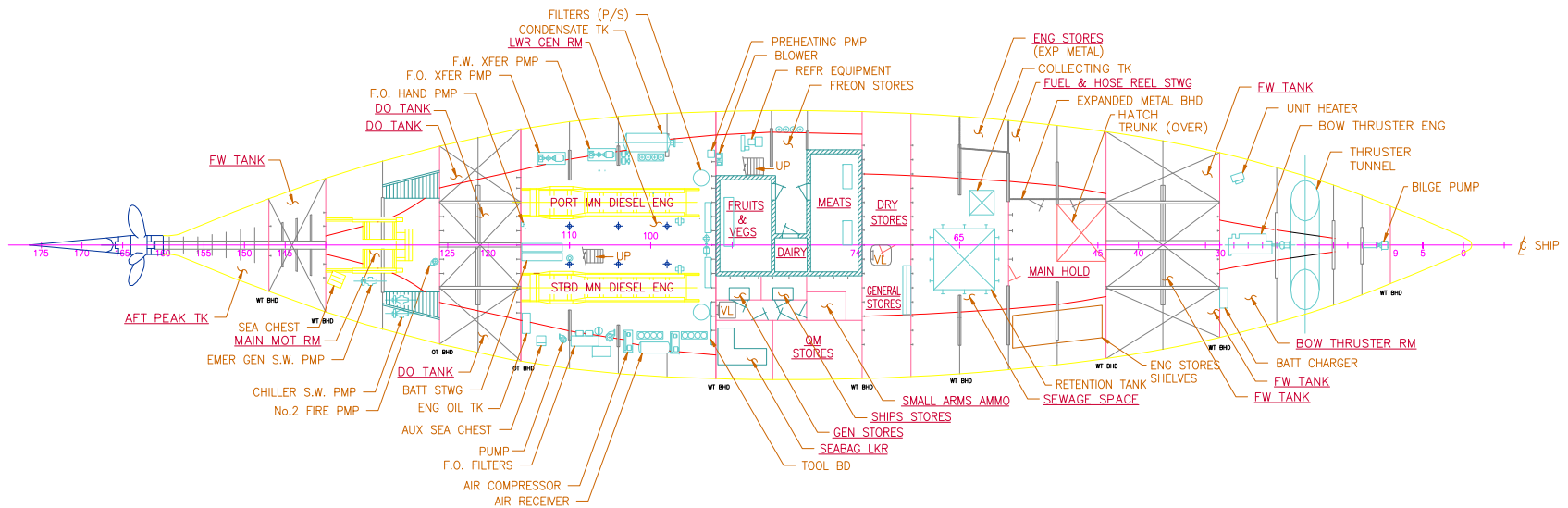
PLAN OF UPPER AND FORECASTLE DECKS



MAIN DECK PLAN



SECOND DECK PLAN



HOLD LEVEL PLAN