PHASE I ENVIRONMENTAL SITE ASSESSMENT

APPENDIX B – USGS HISTORICAL TOPOGRAPHIC MAP COVERAGE

EDR Historical Topographic Map Report

Environmental Data Resources, Inc.s (EDR) Historical Topographic Map Report is designed to assist professionals in evaluating potential liability on a target property resulting from past activities. EDRs Historical Topographic Map Report includes a search of a collection of public and private color historical topographic maps, dating back to the early 1900s.

Thank you for your business.
Please contact EDR at 1-800-352-0050
with any questions or comments.

Disclaimer - Copyright and Trademark Notice

This Report contains certain information obtained from a variety of public and other sources reasonably available to Environmental Data Resources, Inc. It cannot be concluded from this Report that coverage information for the target and surrounding properties does not exist from other sources. **NO WARRANTY EXPRESSED OR IMPLIED, IS MADE WHATSOEVER IN CONNECTION WITH THIS REPORT. ENVIRONMENTAL DATA RESOURCES, INC. SPECIFICALLY DISCLAIMS THE MAKING OF ANY SUCH WARRANTIES, INCLUDING WITHOUT LIMITATION, MERCHANTABILITY OR FITNESS FOR A PARTICULAR USE OR PURPOSE. ALL RISK IS ASSUMED BY THE USER. IN NO EVENT SHALL ENVIRONMENTAL DATA RESOURCES, INC. BE LIABLE TO ANYONE, WHETHER ARISING OUT OF ERRORS OR OMISSIONS, NEGLIGENCE, ACCIDENT OR ANY OTHER CAUSE, FOR ANY LOSS OF DAMAGE, INCLUDING, WITHOUT LIMITATION, SPECIAL, INCIDENTAL, CONSEQUENTIAL, OR EXEMPLARY DAMAGES. ANY LIABILITY ON THE PART OF ENVIRONMENTAL DATA RESOURCES, INC. IS STRICTLY LIMITED TO A REFUND OF THE AMOUNT PAID FOR THIS REPORT.** Purchaser accepts this Report AS IS. Any analyses, estimates, ratings, environmental risk levels or risk codes provided in this Report are provided for illustrative purposes only, and are not intended to provide, nor should they be interpreted as providing any facts regarding, or prediction or forecast of, any environmental risk for any property. Only a Phase I Environmental Site Assessment performed by an environmental professional can provide information regarding the environmental risk for any property. Additionally, the information provided in this Report is not to be construed as legal advice.

Copyright 2012 by Environmental Data Resources, Inc. All rights reserved. Reproduction in any media or format, in whole or in part, of any report or map of Environmental Data Resources, Inc., or its affiliates, is prohibited without prior written permission.

EDR and its logos (including Sanborn and Sanborn Map) are trademarks of Environmental Data Resources, Inc. or its affiliates. All other trademarks used herein are the property of their respective owners.

Historical Topographic Map

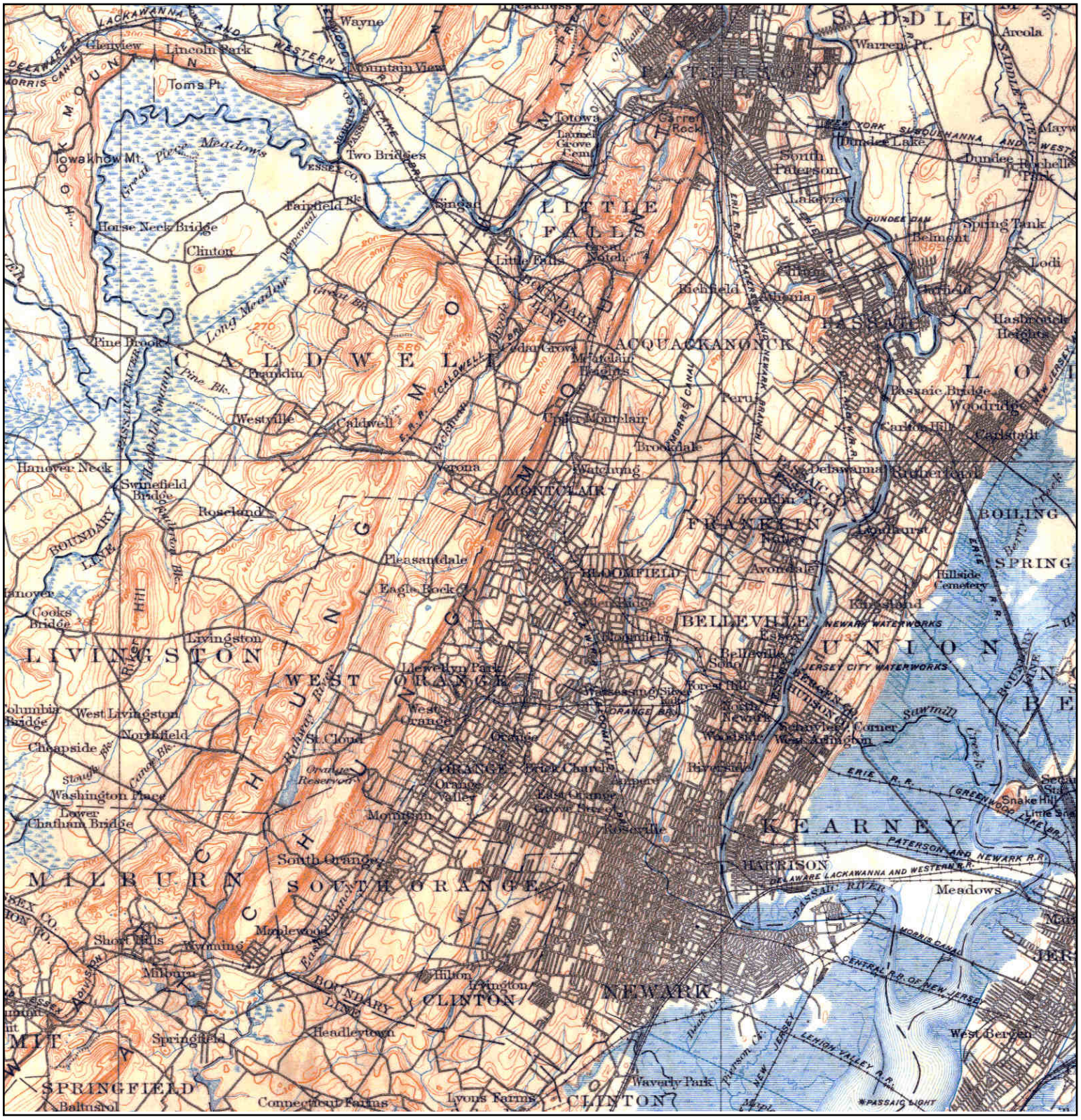

N	TARGET QUAD NAME: PASSAIC MAP YEAR: 1900 SERIES: 30 SCALE: 1:125000	SITE NAME: SSA Building ADDRESS: 396 Bloomfield Avenue Montclair, NJ 07042 LAT/LONG: 40.8122 / -74.2161	CLIENT: The Louis Berger Group CONTACT: Doug Pierson INQUIRY#: 3463386.4 RESEARCH DATE: 11/27/2012

Historical Topographic Map

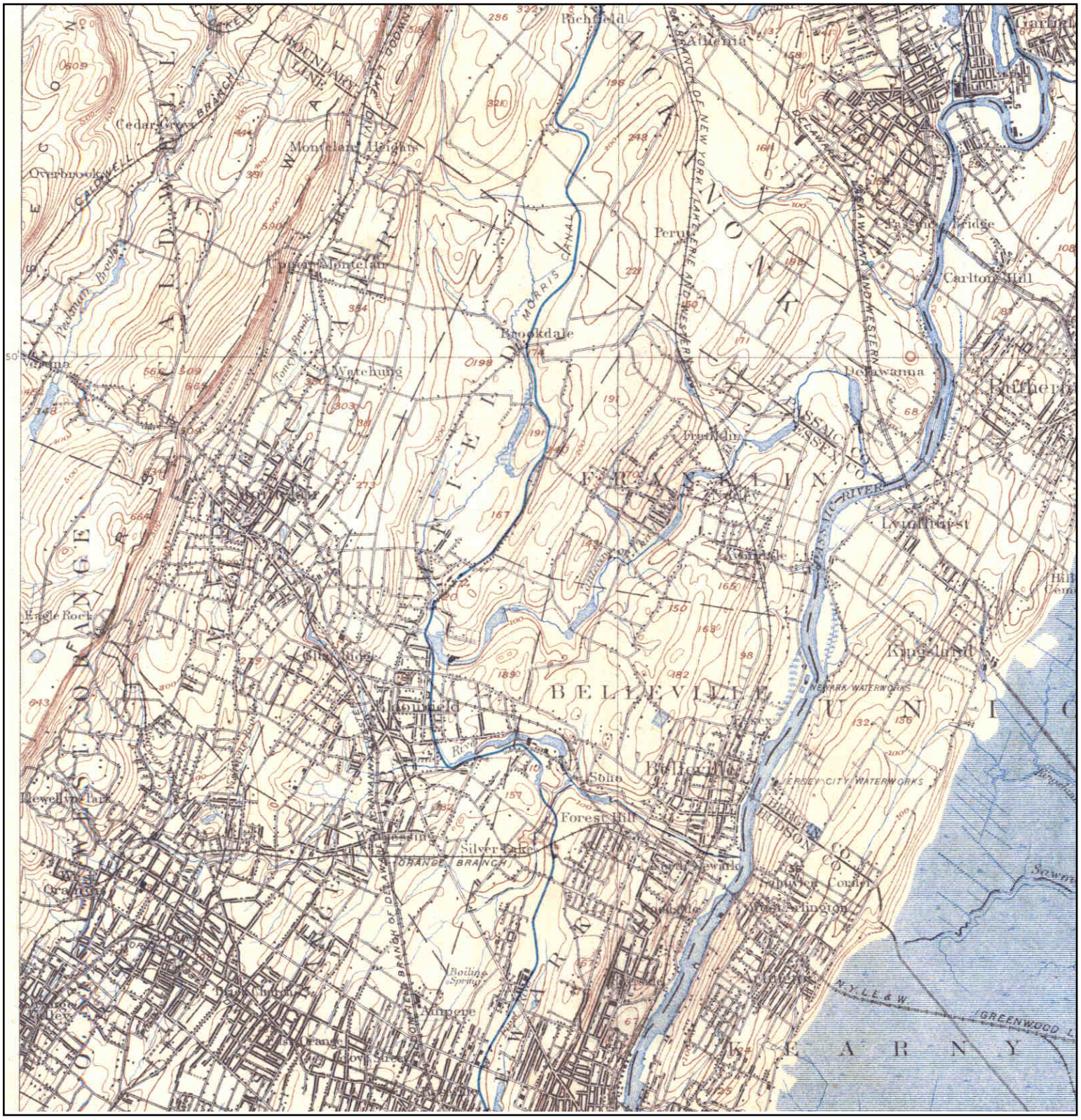

N	TARGET QUAD		SITE NAME:	SSA Building	CLIENT:	The Louis Berger Group
	NAME:	PATERSON	ADDRESS:	396 Bloomfield Avenue	CONTACT:	Doug Pierson
	MAP YEAR:	1903		Montclair, NJ 07042	INQUIRY#:	3463386.4
			LAT/LONG:	40.8122 / -74.2161	RESEARCH DATE:	11/27/2012
	SERIES:	15				
	SCALE:	1:62500				

Historical Topographic Map

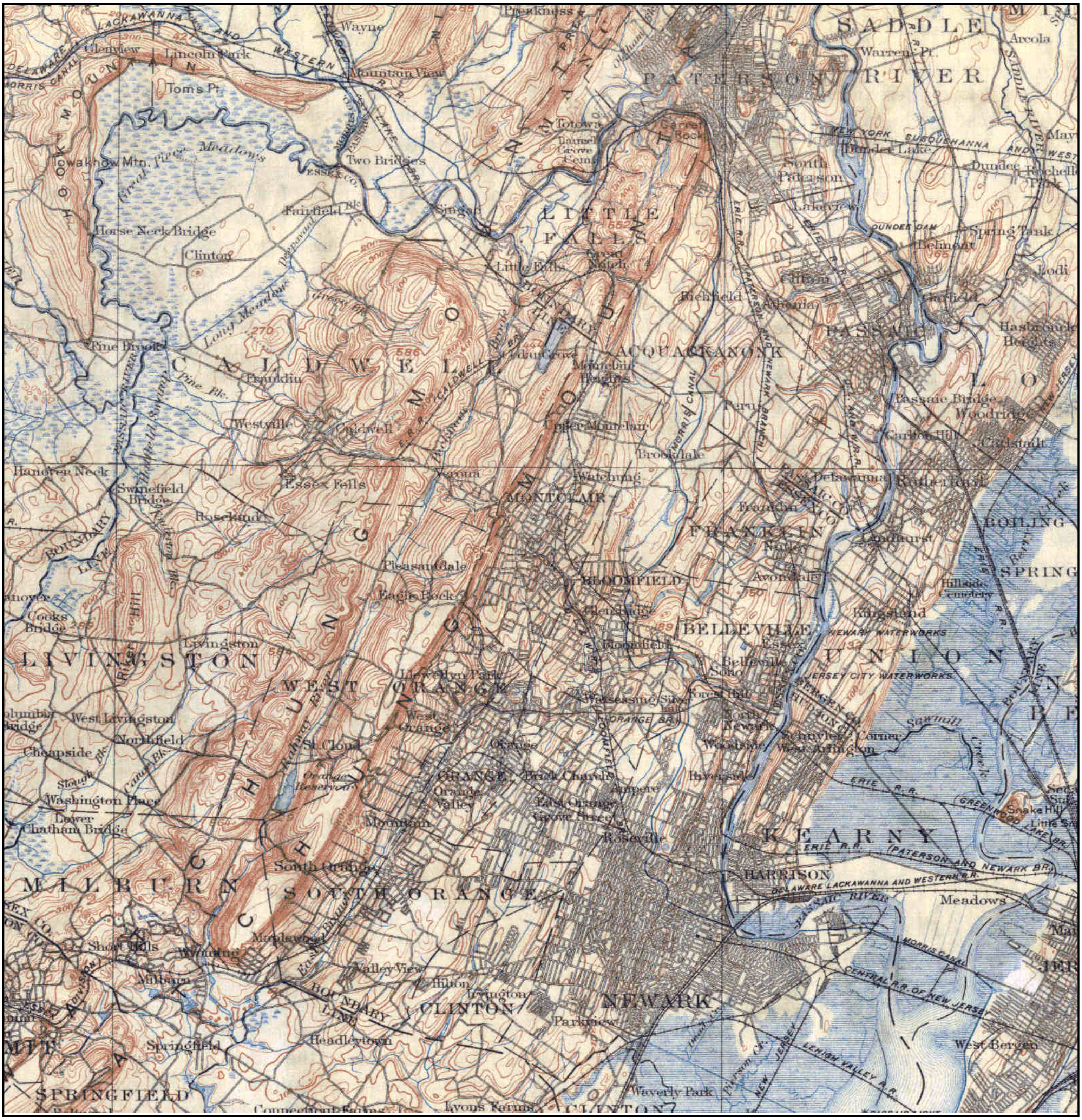

	TARGET QUAD		SITE NAME:	SSA Building	CLIENT:	The Louis Berger Group
N	NAME:	PASSAIC	ADDRESS:	396 Bloomfield Avenue	CONTACT:	Doug Pierson
	MAP YEAR:	1905		Montclair, NJ 07042	INQUIRY#:	3463386.4
			LAT/LONG:	40.8122 / -74.2161	RESEARCH DATE:	11/27/2012
	SERIES:	30				
	SCALE:	1:125000				

Historical Topographic Map

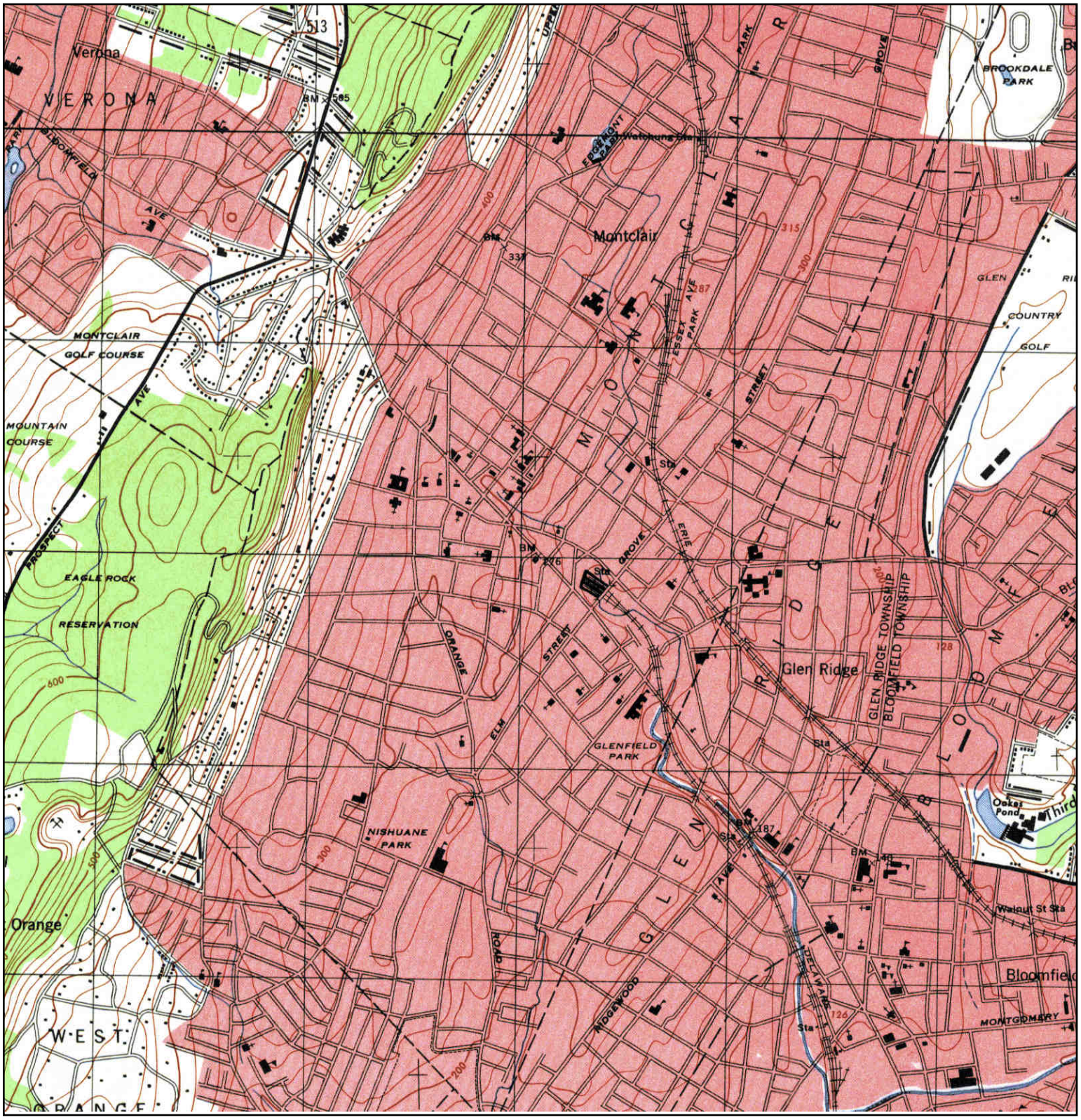

N	TARGET QUAD NAME: ORANGE MAP YEAR: 1947 SERIES: 7.5 SCALE: 1:25000	SITE NAME: SSA Building ADDRESS: 396 Bloomfield Avenue Montclair, NJ 07042 LAT/LONG: 40.8122 / -74.2161	CLIENT: The Louis Berger Group CONTACT: Doug Pierson INQUIRY#: 3463386.4 RESEARCH DATE: 11/27/2012

Historical Topographic Map

N	TARGET QUAD NAME: ORANGE MAP YEAR: 1955 SERIES: 7.5 SCALE: 1:24000	SITE NAME: SSA Building ADDRESS: 396 Bloomfield Avenue Montclair, NJ 07042 LAT/LONG: 40.8122 / -74.2161	CLIENT: The Louis Berger Group CONTACT: Doug Pierson INQUIRY#: 3463386.4 RESEARCH DATE: 11/27/2012

Historical Topographic Map

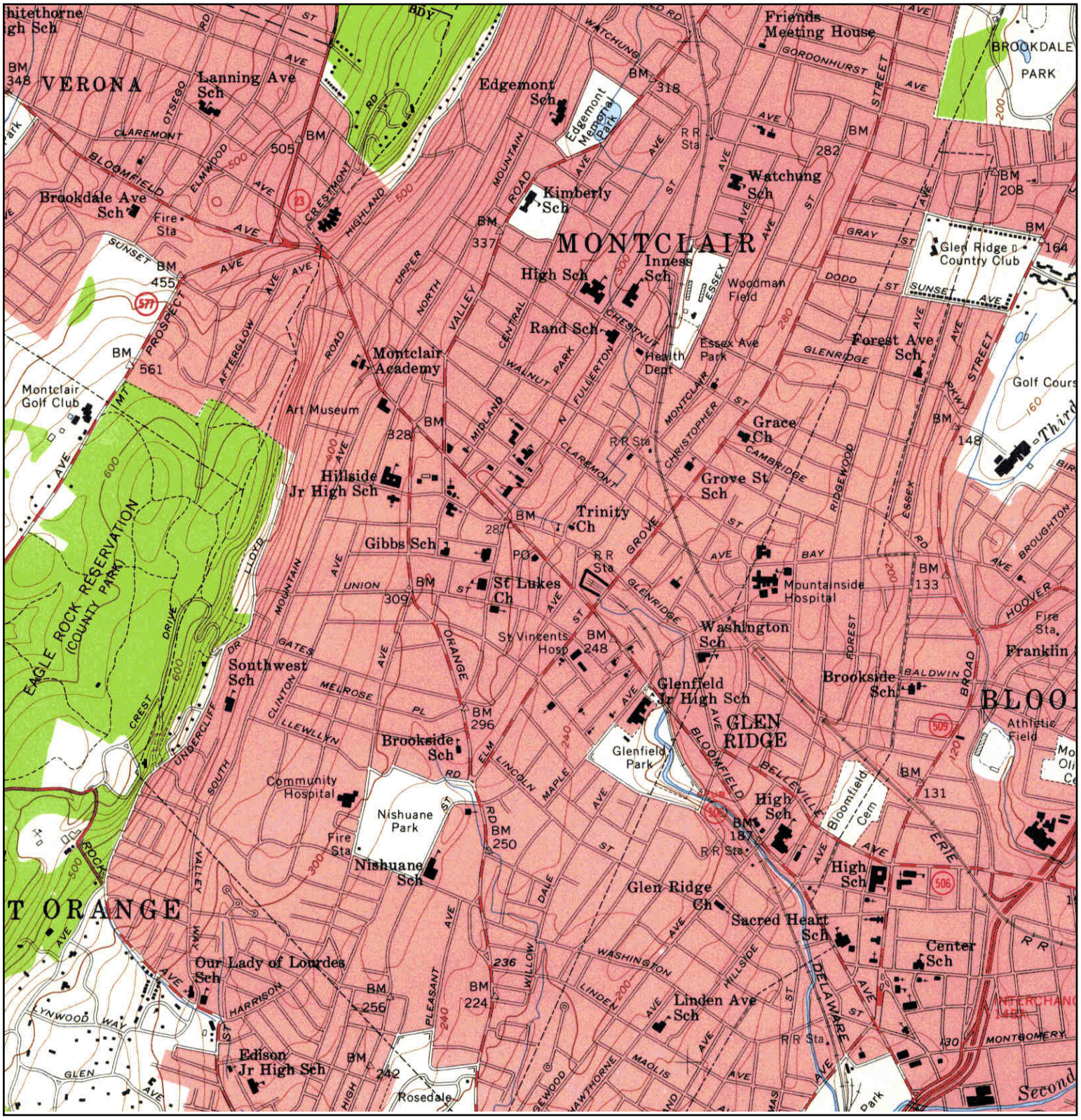

N	TARGET QUAD NAME: PATERSON AND VICINITY MAP YEAR: 1955 SERIES: 7.5 SCALE: 1:24000	SITE NAME: SSA Building ADDRESS: 396 Bloomfield Avenue Montclair, NJ 07042 LAT/LONG: 40.8122 / -74.2161	CLIENT: The Louis Berger Group CONTACT: Doug Pierson INQUIRY#: 3463386.4 RESEARCH DATE: 11/27/2012

Historical Topographic Map

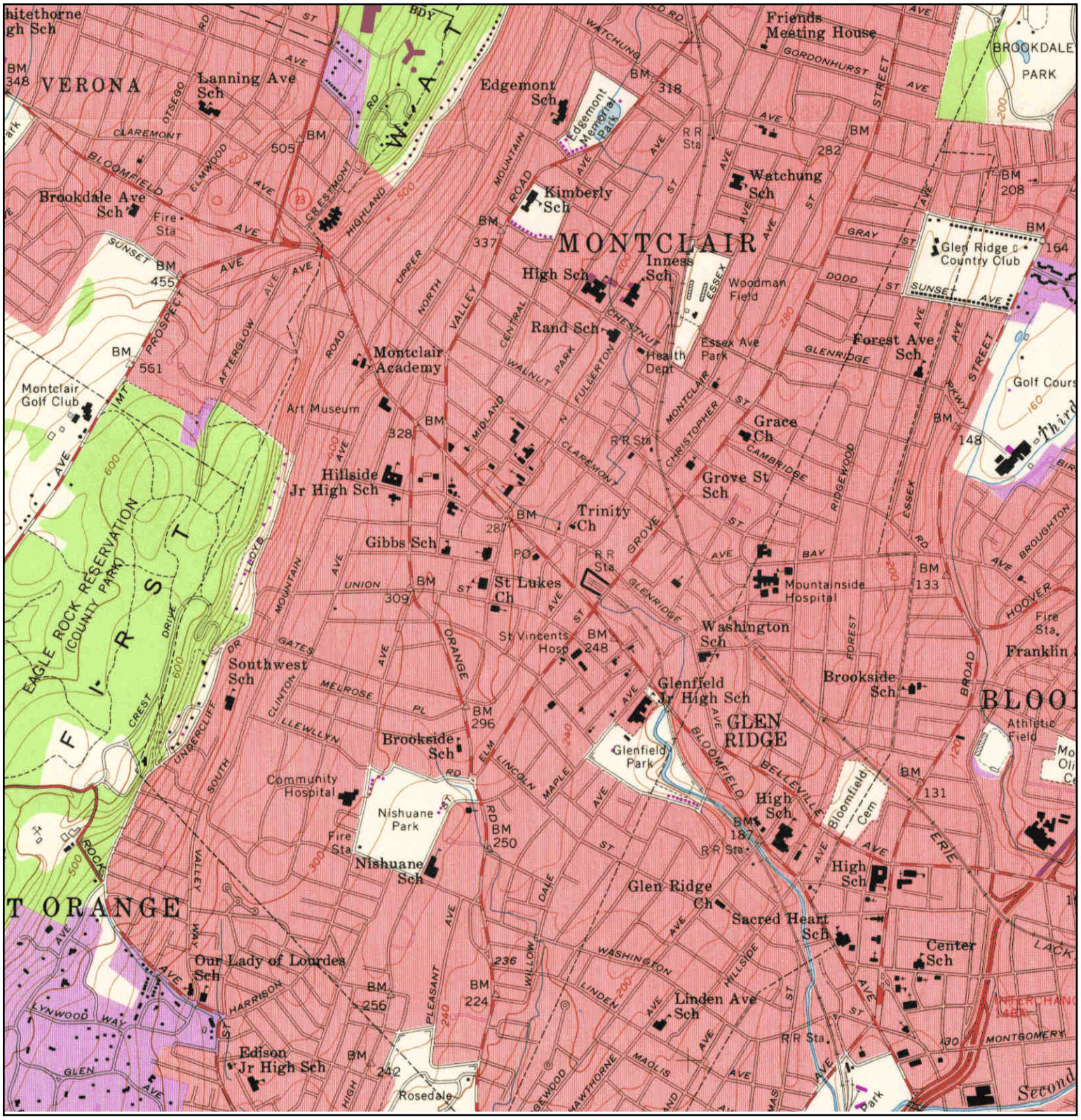

N	TARGET QUAD		SITE NAME:	SSA Building	CLIENT:	The Louis Berger Group
	NAME:	ORANGE	ADDRESS:	396 Bloomfield Avenue	CONTACT:	Doug Pierson
	MAP YEAR:	1970		Montclair, NJ 07042	INQUIRY#:	3463386.4
	PHOTOREVISED FROM :	1955	LAT/LONG:	40.8122 / -74.2161	RESEARCH DATE:	11/27/2012
	SERIES:	7.5				
	SCALE:	1:24000				

Historical Topographic Map

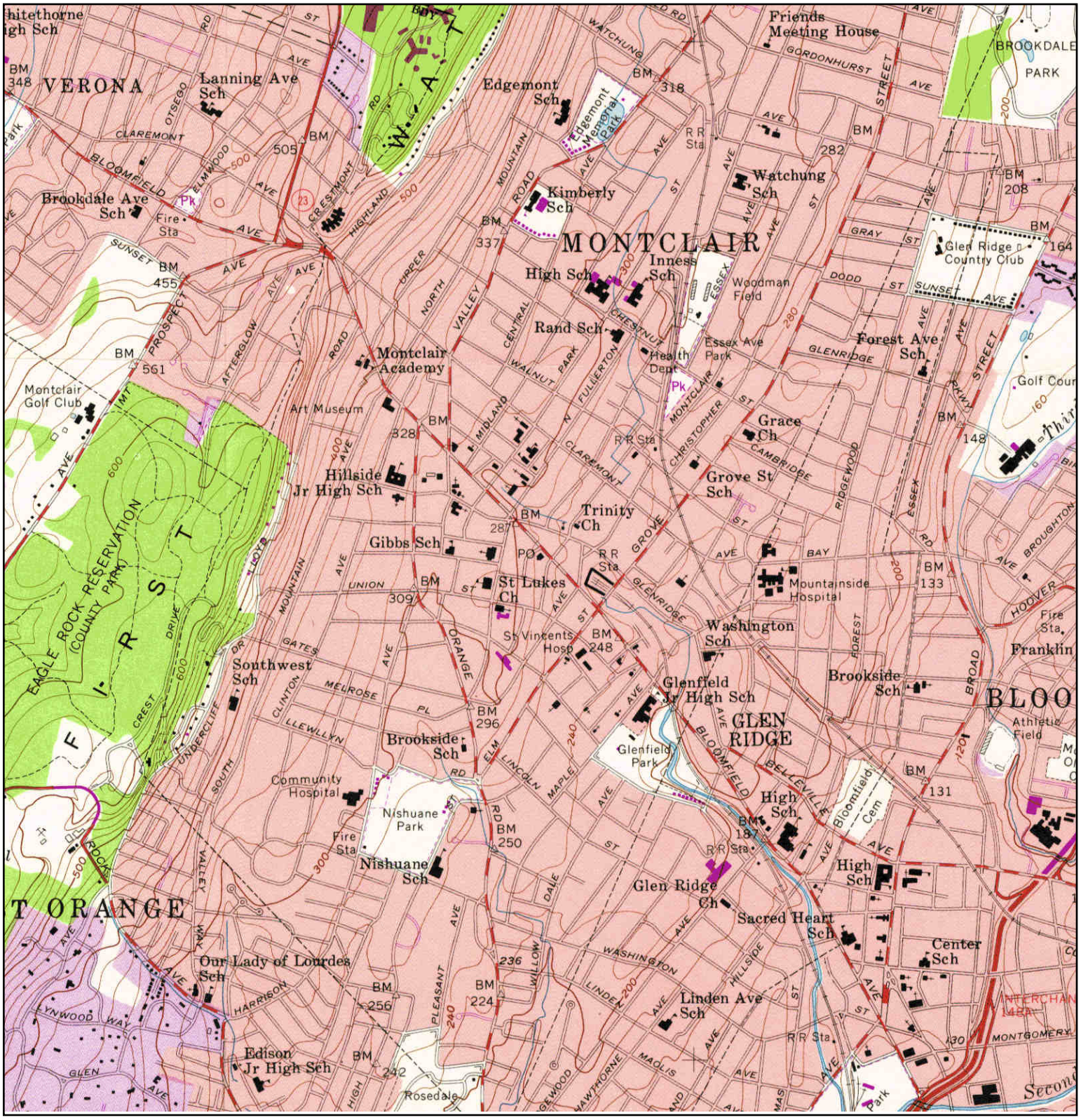

N	TARGET QUAD NAME: ORANGE MAP YEAR: 1981 PHOTOREVISED FROM :1955 SERIES: 7.5 SCALE: 1:24000	SITE NAME: SSA Building ADDRESS: 396 Bloomfield Avenue Montclair, NJ 07042 LAT/LONG: 40.8122 / -74.2161	CLIENT: The Louis Berger Group CONTACT: Doug Pierson INQUIRY#: 3463386.4 RESEARCH DATE: 11/27/2012

Historical Topographic Map

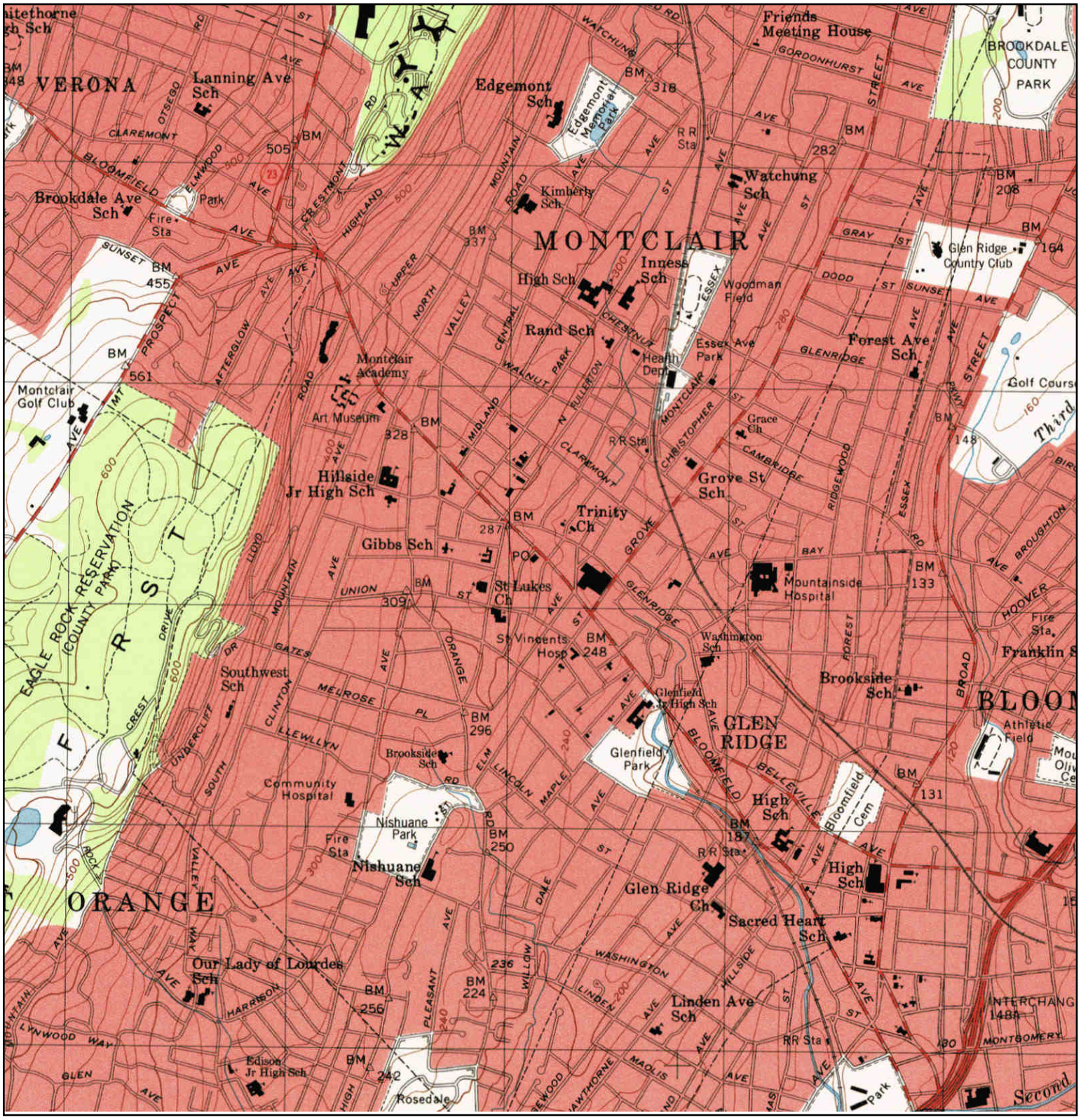

N	TARGET QUAD		SITE NAME:	SSA Building	CLIENT:	The Louis Berger Group
	NAME:	ORANGE	ADDRESS:	396 Bloomfield Avenue	CONTACT:	Doug Pierson
	MAP YEAR:	1995		Montclair, NJ 07042	INQUIRY#:	3463386.4
			LAT/LONG:	40.8122 / -74.2161	RESEARCH DATE:	11/27/2012
	SERIES:	7.5				
	SCALE:	1:24000				

PHASE I ENVIRONMENTAL SITE ASSESSMENT

APPENDIX C – HISTORICAL AERIAL PHOTOGRAPHS



Subject Site

0 feet 500

Source: U.S. Geological Survey

1954 B&W Aerial Photograph

Phase I ESA –396 Bloomfield Avenue, Montclair, NJ

Area of Site

0 Mile 1

Source: U.S. Geological Survey

1960 B&W Aerial Photograph

Phase I ESA –396 Bloomfield Avenue, Montclair, NJ

GSA

S
W E
N



Subject Site

0 feet 300

Source: U.S. Geological Survey

1970 B&W Aerial Photograph

Phase I ESA –396 Bloomfield Avenue, Montclair, NJ



Area of Site

0 Mile 1

Source: U.S. Geological Survey

1972 Color Aerial Photograph

Phase I ESA –396 Bloomfield Avenue, Montclair, NJ



Subject Site

0 feet 200

Source: U.S. Geological Survey

2002 Color Infrared Aerial Photograph

Phase I ESA –396 Bloomfield Avenue, Montclair, NJ

N

W E

S

Subject Site

0 feet 200

Source: U.S. Geological Survey

2006 Color Aerial Photograph

Phase I ESA –396 Bloomfield Avenue, Montclair, NJ

N

W E

S

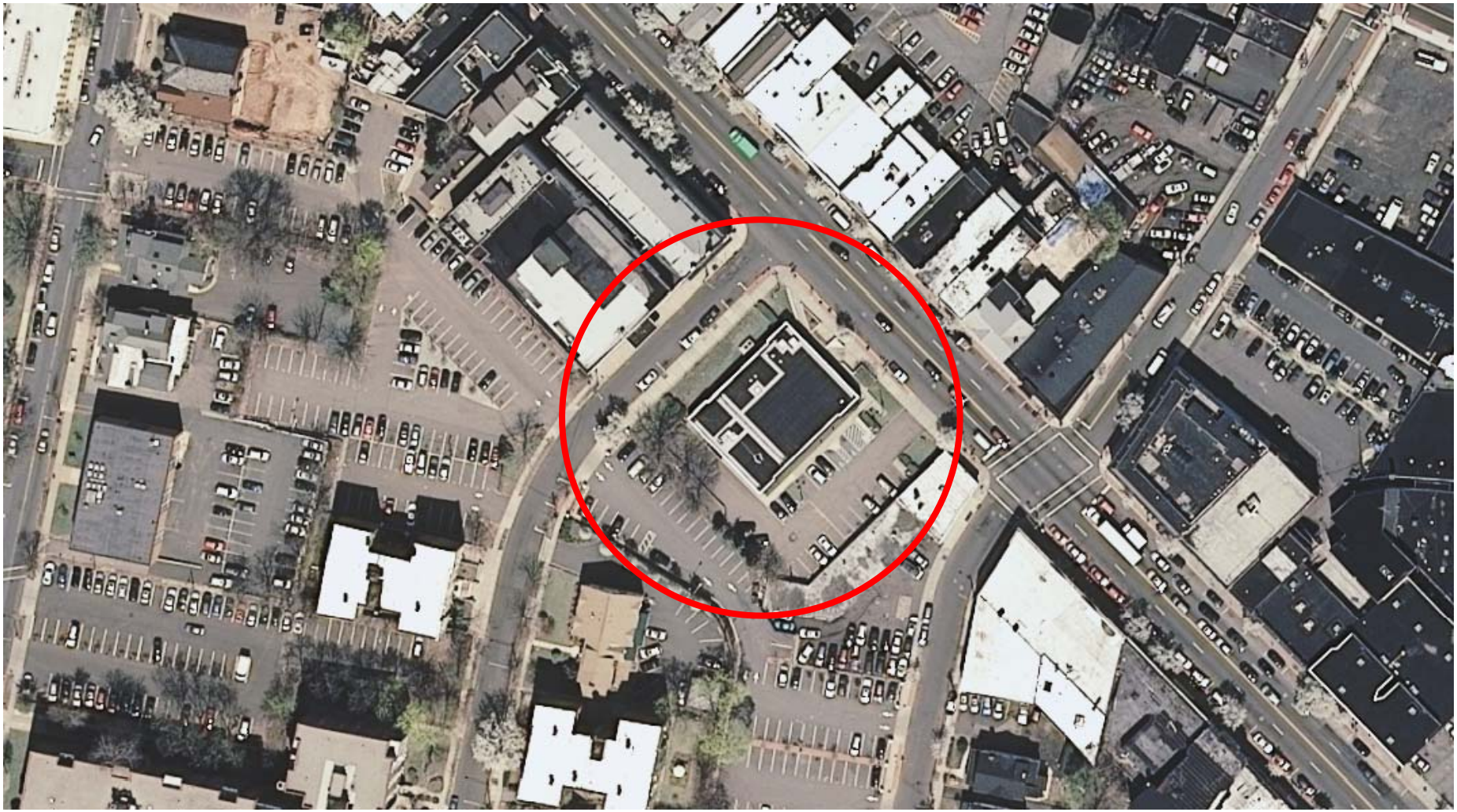

Subject Site

0 feet 200

Source: U.S. Geological Survey

2007 Color Aerial Photograph

Phase I ESA –396 Bloomfield Avenue, Montclair, NJ

GSA

N

W E

S