DEPARTMENT OF THE ARMY
HEADQUARTERS, 63D REGIONAL SUPPORT COMMAND
230 R.T. JONES ROAD
MOUNTAIN VIEW CA 94043

REPLY TO
ATTENTION OF

ARRC-SCA-PWE

15 April 2014

MEMORANDUM FOR Directorate of Public Works, United States Army Reserve, 63d Regional Support Command (RSC), 230 R.T. Jones Road, Mountain View, CA 94043, ATTN: COL Stewart R. Fearon, Director

SUBJECT: Recertification of Environmental Condition of Property (ECP) Report for Blucher S. Tharp Memorial USAR, TX003, 2801 Duniven Circle Amarillo, TX 79109, dated April 4, 2007 and the ECP Update Report, dated February 2013

1. Subject ECPs' classification of area property types is still valid. At the time the 2007 ECP was conducted, the Blucher S. Tharp Memorial USAR (TX003) (herein after known as the "Property "or "TX003") was still occupied by the 974th Quartermaster Company and used as a U.S. Army Reserve (USAR) Center to include training and vehicle maintenance. Vehicle maintenance performed at the Organizational Maintenance Shop building was suspended around 2002 and activities were limited to topping off fluids and maintaining tire pressure up until 8 March 2012 when it was verified that all materials were removed from the Organizational Maintenance Shop building and it was verified that all buildings are vacant. An ECP Update was prepared in February 2013, which determined there was no evidence that the environmental condition of the property changed materially since the ECP was completed. Again on March 12, 2014 an ECP recertification visit was performed and the same was verified. This conclusion is based on an interview with Michael Halbert, Area Facility Operations Specialist (AFOS) for TX003. Mr. Halbert has been responsible for overseeing the caretaking of this Property. Also, he accompanied the following: Ms. Anika McKessey, Area Environmental Manager and Mr. Billie Gaston, BRAC Transition Coordination, to view the Property and the area surrounding the Property on March 12, 2014. A summary of the interview and site visit is attached (Encl).

2. Subject ECP and ECP Update were prepared in accordance with 42 USC § 9620(h), Army Regulation 200-1, and the Department of Defense's Base Redevelopment and the Base Redevelopment and Realignment Manual (DoD 4165.77-M)(BRRM). The ECP and Update, which included interviews, government record reviews, visual inspection of the Property and adjoining properties, and the declaration by the environmental professional responsible for the assessment, meet or exceed the requirements of American Society for Testing and Materials (ASTM) Designation D 6008-96 (2005), Standard Practice for Conducting Environmental Baseline Survey.

3. Tharp Memorial USAR Center is located at 2801 Duniven Circle, Amarillo, Potter County, Texas and contains two buildings on approximately 4.113 acres. The 2007 ECP recommended that the Tharp Memorial USAR Center be classified as a Type 2 property. However,

Printed on Recycled Paper

justification for Type 2 was revisited as part of the Environmental Condition of Property Update Report in 2013, completed in accordance with AR 200-1 and applicable ASTM standards. There is no evidence of a release or disposal of petroleum products to support the Type 2 Category. In accordance with ASTM Designation D5746-98 (2002), Standard Classification of Environmental Condition of Property Area Types for Defense Base Closure and Realignment Facilities, the 2013 ECP Update reclassified the property as follows:

Entire Parcel: Type 1, defined as an area where no release or disposal of hazardous substances or petroleum products has occurred (including no migration of these substances from adjacent areas). This classification was selected based on the findings of the 2013 ECP Update, which states that no documentation or evidence of a release of any kind could be found.

4. The ECP did not identify any recognized environmental conditions (RECs).

5. An update of the 08 November 2010 electronic database search of environmental records for the Property and surrounding area is not necessary, because conditions on the Property and in the area surrounding the Property have not changed materially. Surrounding land uses include a mix of mostly commercial development. Based on observations during the visit and a review of the TCEQ online database system on April 1, 2014, confirmed the information found in the 2010 EDR report and recent review for the ECP Update completed in February 2013, with no recent substantial changes since the ECP Update was completed in February 2013.

6. Additionally, the Property was determined to be eligible for listing in the National Register of Historic Places. To avoid an adverse affect upon transfer out of federal control and after consultation with the Texas Historical Commission (SHPO), on January 15, 2014, the Army and SHPO entered into a Memorandum of Agreement (MOA) to mitigate the adverse affect upon the historic property. The stipulations outlined in the MOA satisfy Army's obligations under the National Historic Preservation Act, 16 U.S.C. § 470f et seq., and its implementing regulations, 36 CFR Part 800.

7. There is no evidence that Native American human remains or associated funerary objects are present on the Property. Due to the location of this Site and its developed nature, intact deposits are unlikely.

8. Please contact Steve Lombardi, Environmental Program Manager at (650) 526-9630 or Anika McKessey, Area Environmental Manager at (480) 949-4732, if you require further information.

Encl

Carmen D Call

for: LAURA M. CABALLERO
Environmental Chief
63d Regional Support Command

CF: BRAC Transition Coordinator (w/encl)

Record of Communication	
Date and Time:	12 March 2014, between 0930 and 1100 hrs MT
Project/FAC ID:	TX003, Tharp Memorial USARC
Installation/RSC:	63d RSC
Recorded By:	Anika McKessey
Talked With:	Michael Halbert, AFOS
Of:	Contractor to 63d RSC
Nature of Interview:	ECP for TX003
Phone No.:	480-949-4732

Notes

On March 12, 2014, Mr. Michael Halbert accompanied Mr. Billie Gaston and me (Anika McKessey) for a walk-thru inspection at TX003. We confirmed that no changes have occurred on the property or on surrounding properties that would have affected the environmental condition of the USAR Center property. Other than minor vandalism where it appears a vagrant had entered thru a window and left a shopping cart and minor trash and effects against an exterior wall. This vandalism did not affect the environmental condition of the USAR Center property.

Anika N. McKessey

Anika N. McKessey, Ph.D.
Area Environmental Manager

FINAL

ENVIRONMENTAL CONDITION OF PROPERTY REPORT

BLUCHER S. THARP MEMORIAL
U.S. ARMY RESERVE CENTER (TX003)
2801 DUNIVEN CIRCLE
AMARILLO, TEXAS 79109

Prepared For:

U.S. Army Corps of Engineers — Louisville District
Engineering Division — Environmental Engineering Branch
600 Dr. Martin Luther King, Jr. Place
Louisville, Kentucky 40202-2232

April 4, 2007

CERTIFICATION

All information/documentation provided accurately reflects the environmental condition of the property. This Environmental Condition of Property (ECP) Report is in general accordance with the U.S. Department of Defense (DoD) requirements for completion of an ECP Report.

JAMES WHEELER II
Chief, Environmental Division
90th Regional Readiness Command

DATE

The undersigned certifies the contents of this report are in general accordance with DoD policies for the completion of an ECP Report.

LENARD GUNNELL, P.G.
Project Geologist
U.S. Army Corps of Engineers

Aril 4, 2007
DATE

EXECUTIVE SUMMARY

The Terraine-EnSafe Joint Venture (TEJV), under contract to the U.S. Army Corps of Engineers, Louisville District, has prepared this Environmental Condition of Property (ECP) Report for the Blucher S. Tharp Memorial U.S. Army Reserve (USAR) Center (Facility ID TX003), hereafter referred to as the "Site" or "USAR Center." The Site is at 2801 Duniven Circle in Amarillo, Potter County, Texas.

This ECP Report was conducted in conformance with primary Department of Defense (DoD) and Army guidance, the DoD's Base Redevelopment and Realignment Manual, DoD 4165.66-M, Army regulations and the American Society for Testing and Materials Designation D 6008-96 (2005), *Standard Practice for Conducting Environmental Baseline Surveys,* as secondary guidance when it was not inconsistent with the primary guidance.

This ECP Report details the history of the property, including the USAR and any prior uses of the Site and the resulting environmental condition of the property.

The USAR Center is on 4.133 acres of land with two permanent buildings: an 11,732-square-foot Training Building and a 2,864-square-foot organizational maintenance shop. The site is currently occupied by the 974th Quartermaster Company.

Based on a review of aerial photographs and U.S. Geological Survey topographical maps dating back to 1950, the Site was an undeveloped lot prior to the U.S. government's purchase in 1957. The two buildings on the Site were constructed in 1960.

One "High Risk" property, Smithson Automotive Center, is a leaking petroleum storage tank site, approximately 870 feet northeast of the USAR Center, at which the extent of contamination in soil and groundwater is unknown at the time of this ECP Report.

Areas of potential environmental concern were reviewed and the TEJV found no significant concerns relating to the environmental condition of the Site. While no releases were observed during the Site reconnaissance, it cannot be stated with any certainty that there has never been a release on the Site. In accordance with DoD policy defining the classifications (see S.W. Goodman Memorandum dated October 21, 1996), the Site has been classified as Category 2. This classification does not include categorizing the property based on *de minimis* conditions that generally do not present material risk of harm to the public health or the environment and that generally would not be the subject of an enforcement action if brought to the attention of appropriate governmental agencies.

Table of Contents

EXECUTIVE SUMMARY i

List of Acronyms and Abbreviations v

1.0 INTRODUCTION 1
- 1.1 Purpose of Environmental Condition of Property 1
- 1.2 Scope of Services 2
- 1.3 Assumptions and Limitations 3

2.0 SITE LOCATION AND PHYSICAL DESCRIPTION 4
- 2.1 Site Location 4
- 2.2 Asset Information 4
- 2.3 Physical Description 5
- 2.4 Hydrogeological Characteristics 7
  - 2.4.1 Surface Water Characteristics 7
  - 2.4.2 Hydrogeological Characteristics 8
- 2.5 Site Utilities 8
- 2.6 Water Supply Wells and Septic Systems 9

3.0 SITE HISTORY 10
- 3.1 History of Ownership 10
- 3.2 Past Uses and Operations 10
- 3.3 Past Use, Storage, Disposal, and Release of Hazardous Substances 12
  - 3.3.1 Past Use and Storage of Hazardous Substances 12
  - 3.3.2 Past Disposal and Release of Hazardous Substances 13
- 3.4 Past Bulk Petroleum Storage Tanks 13
- 3.5 Review of Previous Environmental Reports 13
  - 3.5.1 Environmental Baseline Survey 13
  - 3.5.2 Architectural Assessment Report 14
  - 3.5.3 Archaeological Assessment and Reconnaissance 14
  - 3.5.4 Oil-Water Separator Evaluation 14
  - 3.5.5 Radon Report 15
  - 3.5.6 Asbestos Report 15
  - 3.5.7 Cultural Resources Report 15
  - 3.5.8 Polychlorinated Biphenyls Report 15

4.0 ADJACENT PROPERTIES 17

5.0 REVIEW OF REGULATORY INFORMATION 18
- 5.1 Federal Environmental Records 18
  - 5.1.1 Federal National Priorities List Sites within One Mile 18
  - 5.1.2 Federal CERCLIS Sites within One-Half Mile 18

5.1.3 Resource Conservation and Recovery Act Corrective Action Sites within One Mile 19
5.1.4 RCRA Transport, Treatment, Storage, and/or Disposal Facilities within One-Half Mile 19
5.1.5 Federal RCRA Small- and Large-Quantity Generators List within One-Quarter Mile 19
5.1.6 Federal Emergency Response Notification System List 20
5.2 State and Local Environmental Records 20
5.2.1 State-Registered Landfills or Solid Waste Disposal Sites within One-Half Mile 20
5.2.2 State-Registered Leaking Petroleum Storage Tank Sites within One-Half Mile 20
5.2.3 State-Registered Petroleum UST Sites within One-Quarter Mile 23
5.2.4 State Hazardous Waste Sites within One Mile 23
5.2.5 State Solid Waste Illegal Dumps within One-Half Mile 23
5.2.6 State AST Sites within One-Quarter Mile 23
5.2.7 State Emergency Response Incidents Sites 23
5.2.8 State Sites with Institutional and Engineering Controls within One-Half Mile 23
5.2.9 State Voluntary Cleanup Program Sites within One-Half Mile 26
5.2.10 State Brownfields Program Sites within One-Half Mile 26
5.3 Tribal Environmental Records 26
5.4 Unmapped Sites 26
5.5 Summary of Properties Evaluated to Determine Risk to Site 26

6.0 SITE INVESTIGATION AND REVIEW OF HAZARDS 27
6.1 Underground and Aboveground Storage Tanks 27
6.2 Inventory of Chemicals/Hazardous Substances 27
6.3 Waste Disposal Sites 28
6.4 Pits, Sumps, Dry Wells, and Catch Basins 28
6.5 Asbestos-Containing Material 28
6.6 PCB-Containing Equipment 28
6.7 Lead-Based Paint 29
6.8 Radon 29
6.9 Unexploded Ordnance 29
6.10 Radioactive Materials 29

7.0 REVIEW OF SPECIAL RESOURCES 30
7.1 Land Use 30
7.2 Coastal Zone Management 30
7.3 Wetlands 30
7.4 100-Year Floodplain 30
7.5 Natural Resources 30
7.6 Cultural Resources 31
7.7 Other Special Resources 31

8.0 CONCLUSIONS 32

9.0 REFERENCES 35

List of Tables

Table 1 Historical Summary of Blucher S. Tharp Memorial USAR Center..... 10
Table 2 List of Adjacent Properties..... 17
Table 3 RCRA Small Quantity Generators 21
Table 4 Leaking Petroleum Storage Tank Sites 22
Table 5 Underground Storage Tank Sites 24

List of Appendices

Appendix A Figures

Figure 1 General Site Location Map
Figure 2 Site Layout Plan
Figure 3 Training Building Floor Plan
Figure 4 OMS Building Floor Plan
Figure 5 1956 Topographic Map
Figure 6 1956 — 1967 Topographic Map
Figure 7 1973 Topographic Map
Figure 8 1985 Topographic Map
Figure 9 1950 Aerial Photograph
Figure 10 1959 Aerial Photograph
Figure 11 1967 Aerial Photograph
Figure 12 1978 Aerial Photograph
Figure 13 1988 Aerial Photograph
Figure 14 1995 Aerial Photograph
Figure 15 2001 Aerial Photograph
Figure 16 2002 Aerial Photograph
Figure 17 FEMA Flood Zone Map

Appendix B Site Reconnaissance Photographs
Appendix C Chain-of-Title Report
Appendix D Previous Environmental Reports
Appendix E Regulatory Database Search Reports

List of Acronyms and Abbreviations

ACM	asbestos-containing material
AMSA	Area Maintenance Support Activity
AST	aboveground storage tank
ASTM	American Society for Testing and Materials
BRAC	Base Realignment and Closure
BRRM	Base Redevelopment and Realignment Manual
CERCLA	Comprehensive Environmental Response, Compensation, and Liability Act
CERCLIS	CERCLA Information System
CFR	Code of Federal Regulations
CORRACTS	Corrective Action Sites
DoD	Department of Defense
ECCI	Environmental, Compliance & Construction, Inc.
ECP	Environmental Condition of Property
EDR	Environmental Data Resources, Inc.
ERNS	Emergency Response Notification System
FEMA	Federal Emergency Management Agency
IHW	Industrial and Hazardous Waste
kg	kilogram
LBP	lead-based paint
LC	Light Commercial
LPST	leaking petroleum storage tank
LQG	large-quantity generator
MEP	military equipment parking
NFRAP	No Further Remedial Action Planned
NPL	National Priorities List
OMS	organizational maintenance shop
OWS	oil-water separator

Parsons	Parsons Engineering Science, Inc.
PCB	polychlorinated biphenyl
pCi/L	picocuries per liter
PMT	pole-mounted transformer
POV	privately owned vehicle
PWS	Public Water Supply
RCRA	Resource Conservation and Recovery Act
RGF	RGF Environmental Systems
RQ	reportable quantity
RRC	Regional Readiness Command
SQG	small-quantity generator
TCEQ	Texas Commission on Environmental Quality
TEJV	Terraine-EnSafe Joint Venture
TSD	treatment, storage, and disposal
USACE	U.S. Army Corps of Engineers
USAR	U.S. Army Reserve
USEPA	U.S. Environmental Protection Agency
USFWS	U.S. Fish and Wildlife Service
USGS	U.S. Geological Survey
UST	underground storage tank
VCP	Voluntary Cleanup Program
VWR	vehicle wash rack

1.0 INTRODUCTION

The Terraine-EnSafe Joint Venture (TEJV), under contract to the U.S. Army Corps of Engineers (USACE) Louisville District, was authorized to prepare an Environmental Condition of Property (ECP) Report for the Blucher S. Tharp Memorial U.S. Army Reserve (USAR) Center (Facility ID TX003), in response to the Base Realignment and Closure Act (BRAC) 2005 legislation. The work was performed under Contract No. W912QR-04-D-0044, Delivery Order No. 0008. The facility at 2801 Duniven Circle in Amarillo, Potter County, Texas, is hereafter referred to as the "Site" or "USAR Center." In support of the ECP, a visual reconnaissance of the Site was conducted on August 14, 2006. The purpose of the reconnaissance was to visually obtain information indicating the likelihood of recognized environmental conditions in connection with the Site.

1.1 PURPOSE OF ENVIRONMENTAL CONDITION OF PROPERTY

The Military Department with real property accountability shall assess, determine and document the environmental condition of all transferable property in an ECP Report. This ECP Report is based on readily available information. Pursuant to the Department of Defense's (DoD's) policy, set forth in the Base Redevelopment and Realignment Manual (DoD 4165.66-M, March 1, 2006) Section C8.3 (BRRM), the primary purposes of the ECP Report include the following:

- Provide the Army with information it may use to make disposal decisions.
- Provide the public with information relative to the environmental condition of the property.
- Assist in community planning for the reuse of BRAC property.
- Assist federal agencies during the property screening process.
- Provide information for prospective buyers.
- Assist prospective new owners in meeting the requirements under U.S. Environmental Protection Agency's (USEPA) "All Appropriate Inquiry" regulations.
- Provide information about completed remedial and corrective actions at the property.
- Assist in determining appropriate responsibilities, asset valuation, and liabilities with other parties to a transaction.

The ECP Report contains the information required to comply with the provisions of 40 Code of Federal Regulations (CFR) Part 373, which require that a notice accompany contracts for the sale of, and deeds entered into, for the transfer of federal property on which any hazardous substance was stored, released or disposed of. The Comprehensive Environmental Response, Compensation, and Liability Act (CERCLA), Section 120(h) stipulates that a notice is required if certain quantities of designated hazardous substances have been stored on the property for one year or more — specifically, quantities exceeding 1,000 kilograms (kg) or the reportable quantity (RQ), whichever is greater, of the substances specified in 40 CFR 302.4 or one kg of acutely hazardous waste as defined in 40 CFR 261.30. A notice is also required if hazardous substances have been disposed of or released on the property in an amount greater than or equal to the RQ. Army Regulation 200-1 requires that the ECP Report address asbestos, lead-based paint (LBP), radon and other substances potentially hazardous to human health.

This ECP Report used the American Society for Testing and Materials (ASTM) Designation D 6008-96 (2005), *Standard Practice for Conducting Environmental Baseline Surveys* as a guideline when not inconsistent with the BRRM, CERCLA § 120, Army regulations and other applicable Army guidance.

1.2 SCOPE OF SERVICES

This ECP Report covers the 4.133-acre USAR Center at 2801 Duniven Circle in Amarillo, Texas. A general Site location map, Site map, historical topographic maps and aerial photographs, and a Federal Emergency Management Agency (FEMA) flood plain map are provided in Appendix A. Appendix B provides photographs taken during the August 2006 Site reconnaissance. Appendix C provides chain-of-title information. Historical environmental documents and reports are provided in Appendix D. The environmental database report is provided in Appendix E.

This ECP Report classifies the property into one of seven DoD Environmental ECP categories as defined by the S.W. Goodman Memorandum dated October 21, 1996. The property classification categories are as follows:

- Category 1: Areas where no release or disposal of hazardous substances or petroleum products has occurred (including no migration of these substances from adjacent areas).

- Category 2: Areas where only release or disposal of petroleum products has occurred.

- Category 3: Areas where release, disposal, and/or migration of hazardous substances has occurred, but at concentrations that do not require a removal or remedial response.

- Category 4: Areas where release, disposal, and/or migration of hazardous substances has occurred, and all removal or remedial actions to protect human health and the environment have been taken.

- Category 5: Areas where release, disposal, and/or migration of hazardous substances has occurred, and removal or remedial actions are underway, but all required remedial actions have not yet been taken.

- Category 6: Areas where release, disposal, and/or migration of hazardous substances has occurred, but required actions have not yet been implemented.

- Category 7: Areas that are not evaluated or require additional evaluation.

1.3 ASSUMPTIONS AND LIMITATIONS

This report was prepared to permit formulation of an opinion of the environmental condition of the Site. Opinions on the environmental conditions at the Site are based on information from the visual reconnaissance, interviews, and collection and review of readily available information. New information or changes in Site use could require a review and possible modification of the findings and conclusions contained in this report.

The information obtained from the USAR, the USAR's representatives, individuals interviewed and prior environmental reports was considered to be accurate unless reasonable inquiries indicated otherwise. Conditions observed were considered representative of areas that were not accessible unless otherwise indicated.

This ECP Report presents a summary of readily available information on the environmental conditions of, and concerns relative to, the land, facilities, and real property assets at the USAR Center. Its findings are based on a record search of readily available documents, a thorough review of the applicable and relevant documents, a visual Site reconnaissance conducted on August 14, 2006, and interviews with personnel knowledgeable about the Site and its history. Extensive environmental investigations and reports and Site historical documents were reviewed in support of this ECP. Information obtained from these other studies is reflected within this report by reference. A complete list of references is provided as Section 9.0.

All Site buildings were visually inspected during the Site reconnaissance. However, a 100% visual reconnaissance of each building (e.g., attics, crawl spaces, etc.) was not practical due to accessibility restrictions. No sampling or analysis of any media was conducted during this survey.

2.0 SITE LOCATION AND PHYSICAL DESCRIPTION

The visual Site reconnaissance included a driving tour of the facility and the surrounding area, and a walking assessment of the Site and buildings including the Training Building and the organizational maintenance shop (OMS). The visual reconnaissance was conducted on August 14, 2006, to field-verify information produced in the document review and to identify recognized environmental conditions of property. All areas on the Site accessible by walking were observed during the reconnaissance.

A reconnaissance of the Site perimeter was conducted to evaluate adjacent property uses that could result in environmental contamination on the Site. TEJV personnel walked along roads around the perimeter and drove through the surrounding area to visually identify any contiguous properties that appear, in the TEJV's professional judgment, to have contamination that could migrate to the Site. The findings of the perimeter survey are presented in Section 4.0.

2.1 SITE LOCATION

The Site is at 2801 Duniven Circle in Amarillo, Potter County, Texas (Figure 1 in Appendix A). The Site is in a developed area in northwest Amarillo. It is bordered by commercial areas to the northeast, southeast, and south, and by churches to the northwest and southwest.

2.2 ASSET INFORMATION

Facility Name and Address:	Blucher S. Tharp Memorial USAR Center 2801 Duniven Circle Amarillo, Texas 79109
Property Owner:	U.S. Government
Date of Ownership:	January 3, 1957
Current Occupant:	974th Quartermaster Company
Zoning:	Light Commercial (LC)
County, State:	Potter County, Texas
USGS Quadrangle:	Amarillo East, Texas
Section/Township/Range:	Not applicable in this county
Latitude/Longitude:	35° 11' 24.4" N; 101° 52' 14.2" W

Legal Description: All those certain pieces or parcels of land, designated as Tract No. A-100, USAR Training Center, being in Section 227, A, B, and M Survey, lying and situated in the City of Amarillo, County of Randall, State of Texas.

2.3 PHYSICAL DESCRIPTION

A Site map of the USAR Center is provided as Figure 2 in Appendix A. Figure 3 in Appendix A presents a layout of the Training Building. Figure 4 presents a layout of the OMS. Photographs 1 through 5 in Appendix B show the Training Building area, the interior and exterior of the building, and specific environmental conditions or other Site-specific features. Photographs 6 through 35 show the OMS and military equipment parking (MEP) areas, the interior and exterior of the building, and specific environmental conditions or other Site-specific features. Photographs 36 through 39 show the adjacent properties.

The USAR Center is on 4.133 acres of land with two permanent structures: a 11,732-square-foot Training Building and the 2,864-square-foot OMS. Both buildings were constructed in 1960 of concrete block with brick veneer on a concrete slab. All painted surfaces appeared to be in good condition and no peeling paint was observed.

In addition to the Training Building and OMS, the Site also contains one privately owned vehicle (POV) parking area and fenced MEP area. A vehicle wash rack (VWR) is located in the MEP area. One portable, steel hazardous materials storage building stores petroleum and hazardous chemicals within the fenced MEP area. A steel storage shed on wooden skids, also located in the fenced MEP area, is used for military equipment storage. One 10-foot, 11 20-foot, and three 40-foot metal shipping containers were located in the fenced MEP area. The containers held military laundry and bath systems, military tents, and miscellaneous tools. Twenty-four military trucks, all with an oil drip pan positioned beneath them, were parked in the MEP area. Minor oil staining was observed beneath three of the military trucks in the MEP area.

Approximately half of the Site is considered impervious (asphalt parking areas, driveways, concrete walkways, building footprints, etc.) and the other half is covered by lawn. Vehicle access to the POV parking lot is via entrances from Duniven Circle and Church Avenue, while access to the fenced MEP area is from Blackburn Street and the POV parking lot.

Topographically, the Site slopes from northeast to southwest. No signs of erosion, excavation, or fill were observed on the Site. According to USAR personnel, no offsite soil or fill material has been brought onto the Site nor has any significant re-grading occurred on the Site.

The Training Building includes classrooms, a kitchen, restrooms, offices, an arms storage room, a Drill Hall, and a mechanical room. The interior of the building appeared to be well maintained during the Site reconnaissance. Offices, restrooms, and classrooms

occupy the north part of the Training Building. No concerns were identified in the offices, restrooms, or classrooms. The arms storage room is located between the offices and Drill Hall. The arms storage room is currently used to store automatic rifles, pistols and ammunition. The kitchen is located in at the eastern corner of the Drill Hall. The kitchen is not in use according to USAR personnel; a grease trap associated with the kitchen is near the eastern outside wall. The grease trap was not inspected during the Site reconnaissance.

According to USAR personnel, the Drill Hall was once equipped for an indoor firing range based on the metal shielding along the column supports of the southeast wall. Evidence of a former range or range closure documents were not identified during the ECP. Small quantities of cleaning chemicals were stored in a janitor's closet. Floor drains in the restrooms, mechanical room, and kitchen collect condensate from the chillers/refrigerators and/or wash water from floor cleaning. The floor drains discharge into the public sanitary sewer that serves the Site. Southwest of the Training Building and west of the Drill Hall is a wooden gazebo.

The OMS is a one-story, rectangular structure within the chain-link security fencing southeast of the Training Building. The interior of the OMS is one room with the western third separated into sections by chain-link fencing, storage shelves along the northwest side, and two open vehicle bays in the remainder of the room. Natural gas radiant heaters are mounted from the ceiling of the OMS. A concrete block storage room and a restroom are built into the OMS at the north corner of the building. The restroom has one floor drain that is connected to the sanitary sewer. The storage room is used for paint storage. The fenced rooms are used to store soldiers' field equipment. One flammable materials storage cabinet inside the OMS was being used to store items such as brake fluid, aerosol cans of starter fluid, and petroleum lubricants. A steel room connected to the southwest exterior of the OMS contains a wash water recycling system associated with the VWR.

The VWR has a concrete foundation with a 6-inch containment curb on the northeast, southwest, and northwest sides to reduce storm water inflow, and a ramp on the southeast side. The floor of the foundation slopes toward a slotted floor drain that is connected to a 500-gallon single-wall concrete oil-water separator (OWS) that was originally installed with the VWR in 1974. The OWS was converted to use as a sump in 1995 when an aboveground OWS and wash water recycling system were installed at the facility and the discharge to the sanitary sewer from the OWS was discontinued. The aboveground OWS is maintained in the steel room that is attached to the OMS. The new closed-loop system, manufactured by RGF Environmental Systems (RGF), inoperable during the TEJV's Site visit, according to USAR personnel, does not drain to the sanitary sewer.

The VWR is covered by a metal canopy supported by six steel poles. A trailer-mounted tactical water pump was parked in the VWR at the time of the Site reconnaissance. Photographs 13 through 15 in Appendix B provide views of the VWR and OWS. There were no physical signs of surface spillage, staining, or releases at the OWS.

Electric power to the Site is provided by overhead lines from the Xcel Power Company. Three pole-mounted transformers (PMTs) are located west of the OMS on a single utility pole. Two PMTs are located south of the MEP area on another utility pole (Photographs 9 and 12 in Appendix B).

2.4 HYDROGEOLOGICAL CHARACTERISTICS

2.4.1 Surface Water Characteristics

Appendix A provides a topographic map (Figure 1) of the Site and surrounding area. As shown on the map, the Site slopes from northeast to southwest and is approximately 3,621 feet above mean sea level. The Site drains toward Church Avenue; no storm water drains were observed at the Site. No surface water bodies are present on the Site or adjacent areas.

According to U.S. Department of Agriculture soil survey information included in the Environmental Data Resources, Inc. (EDR) environmental database search report (Appendix E), the predominant surface soil composition in the area of the subject property is Px — Pullman-Urban Land Complex.

Soils of the Pullman series are very deep, well-drained, slowly permeable soils that formed in calcareous, loamy and clayey sediments of Pleistocene age. These soils are on nearly level to very gently sloping plains. This component is on playa slopes on plateaus, plains on plateaus. The parent material consists of clayey eolian deposits from the Blackwater Draw Formation of Pleistocene age. Depth to a root restrictive layer is greater than 60 inches. The natural drainage class is well drained. Water movement in the most restrictive layer is moderately low. Shrink-swell potential is moderate. This soil is not flooded or ponded. There is no zone of water saturation within a depth of 72 inches. Organic matter content in the surface horizon is about 2%. Pullman soil does not meet hydric criteria and are, therefore, not associated with wetlands. The surface texture of Pullman soils is silty clay loam. The Pullman series are classified as Hydrologic Group Class D.

The City of Amarillo is within the Great Plains Physiographic Region. Information provided in environmental databases indicated that the lithology underlying the Site consists of the late Tertiary age.

No wells or springs were observed on the Site. The Site and surrounding area are served with public water by the City of Amarillo. A search was conducted for wells within 1 mile of the Site (see the EDR report in Appendix E). The environmental database report included a search of the following well databases: federal U.S. Geological Survey (USGS),

Federal Reporting Data System — Public Water Supply (PWS) System, and State Database. No PWS System wells or federal USGS wells were found within 1 mile on the databases researched by EDR. EDR found 24 state-registered wells within 1 mile of the Site. The nearest well was mapped 0.2 mile southeast of the Site. The well was installed to a depth of 85 feet for the purposes of environmental monitoring and the owner was listed as Home Depot. Depth to groundwater was not reported for the well.

2.4.2 Hydrogeological Characteristics

There is one primary aquifer in the Amarillo and Texas pan-handle area. The Ogallala aquifer is used primarily as a domestic drinking-water supply. Near the surface of much of the Texas High Plains are layers of resistant caliche known as "caprock." Caliche occurs in both Ogallala and post-Ogallala sediments and is formed by the leaching of carbonate and silica from surface soils and the re-deposition of the dissolved mineral layers below the surface. The caliche ranges from crumbly to very hard and is almost impermeable although secondary porosity has been observed in many samples.

The City of Amarillo lies within the High Plains aquifer system. This is a regional aquifer that extends into parts of Colorado, Kansas, Nebraska, New Mexico, South Dakota, and Wyoming. The portion of the aquifer in Texas consists predominantly of the Ogallala Formation of late Tertiary age; locally unconsolidated deposits of Quarternary age are included in the aquifer. In places, the High Plains aquifer is hydraulically connected to permeable parts of underlying bedrock, which ranges in age from Permian to Cretaceous. The age of the Ogallala Formation is considered to be Miocene.

A former playa lake underlies the area of the Site and surrounding properties to the southwest which have been developed since 1960. The remnants of the Lawrence Playa Lake are located approximately one-quarter mile southwest of the Site. The High Plains is recharged by infiltration of precipitation that falls directly on the aquifer. Water from the High Plains aquifer is used primarily for crop irrigation. Because pumping to satisfy the large demand for crop irrigation has been considerably in excess of recharge, water levels in the High Plains aquifer have declined substantially.

General groundwater flow is not documented for the Site. However, based upon a review of historical topographic maps, shallow groundwater flow is expected to be generally east to southeast toward the aquifer discharge points along the eastern escarpment of the High Plains.

2.5 SITE UTILITIES

The Site is served by public utilities. Electric power to the Site is provided by overhead lines from Xcel Power Company. Natural gas is provided by Atmos Gas Company. Potable water, sanitary sewer service, and solid waste disposal are provided by the City of Amarillo municipal services.

2.6 WATER SUPPLY WELLS AND SEPTIC SYSTEMS

As described in Section 2.4.1, there are no PWS wells within 1 mile of the Site. Because the Site is served by a public sanitary sewer system, there are no septic systems on the Site, and no known systems were identified in the area.

3.0 SITE HISTORY

3.1 HISTORY OF OWNERSHIP

Land titles for the Site were reviewed back to 1909. Appendix C contains a historical chain-of-title report completed for the Site. Key historical deed transfers of the Site within the last 60 years are as follows:

- January 3, 1957 — C. L. Duniven, Jr. and Florence Duniven and Augusta Dumas to United States of America.

The chain-of-title report did not identify any leases or environmental liens against the USAR Center property.

3.2 PAST USES AND OPERATIONS

Important events in the facility's development, administration, and mission are summarized in Table.

Table 1
Historical Summary of Blucher S. Tharp Memorial USAR Center

Year	Description
1957	Site property was acquired by the U.S. government
1960	Training Building and OMS were constructed
1974	VWR and OWS constructed
1995	OWS system modified with aboveground wash water recycling system added at OMS building

Historical information sources suggest that the Site was undeveloped until the U.S. government built the USAR Center in 1960.

Historical topographic maps and aerial photographs provide information about the Site and surrounding area. Figures 5 through 8 in Appendix A present topographical maps of the Site and surrounding area dated 1956, 1967, 1973, and 1985, respectively. Figures 9 through 16 present aerial photographs of the Site and surrounding areas dated 1950, 1959, 1967, 1978, 1988, 1995, 2001, and 2002, respectively. Pertinent observations on the historical topographic maps are summarized below.

- **1956 (Figure 5).** The 1956 Amarillo East Quadrangle map shows the Site as undeveloped. Civic Circle, approximately two blocks northeast of the Site, is shown on this map. Wolflin Avenue and South Georgia Street are major thoroughfares present north and east of the Site, respectively. South Austin Street to the east, which becomes Duniven Circle west of South Georgia Street, is present. A portion of Blackburn Street, which borders the Site to the southeast, is also present.

- **1967 (Figure 6).** The 1967 Amarillo East Quadrangle map shows development of the streets that border the Site (Duniven and Virginia circles and Blackburn and Church streets); however the USAR Center buildings are not shown on this topographic map.

- **1973 (Figure 7).** The 1973 Amarillo East Quadrangle map is similar to the 1967 topographic map. The USAR Center buildings are not shown on this topographic map. Additional road and building development is shown southwest of the Site. Lawrence Playa Lake is shown approximately one-half mile southwest of the Site.

- **1985 (Figure 8).** The 1985 Amarillo East Quadrangle map does not show the USAR Center buildings. The 1985 topographic map shows that the corporate limits of Amarillo have completely surrounded the Site.

Pertinent observations on the historical aerial photographs are summarized below.

- **1950 (Figure 9).** The 1950 aerial photograph shows Wolflin Avenue and South Georgia Street north and east of the Site, respectively. No other road or building development is shown on the Site or its immediate vicinity. The northeast shore of the Lawrence Playa Lake extends to the Site. The Site appears to be partially covered by what appears to be a smaller pool of Lawrence Playa Lake. Two smaller water bodies also appear northeast of the Site.

- **1959 (Figure 10).** The 1959 aerial photograph shows the USAR Center under construction. The Training Building, OMS, and POV parking area can be seen partially developed in this aerial photograph. Civic and Duniven circles are shown northeast of the Site, with Duniven Circle bordering the Site on the northeast side. Blackburn Street is shown bordering the southeast side of the Site. Virginia Circle has not yet been developed. Some building development has occurred northwest of the Site, with more extensive development northeast. The properties south of the Site are undeveloped.

- **1967 (Figure 11).** The 1967 aerial photograph shows additional development in the Site vicinity. Interstate 40 is shown north of the Site. Virginia Circle has been developed southwest of the Site. The MEP area and a concrete pad in the MEP area have been added to the USAR Center, and the church and restaurant to the west have been built. There has been extensive building development to the northeast and northwest of the Site. A large building is on the parcel southeast of the Site, while the parcels southwest of the Site remain undeveloped. This aerial photograph also shows development of Paramount Boulevard. Lawrence Playa Lake can be seen approximately one-half mile to the southwest.

- **1978 (Figure 12).** The 1978 aerial photograph is similar to the 1967 aerial photograph, except that there is more building development on all sides of the Site but the southwest. No changes were noted for the Site in this aerial photograph. Lawrence Playa Lake can be seen approximately one-half mile to the southwest.

- **1988 (Figure 13).** The 1988 aerial photograph shows a higher density of building development around the Site, including the parcels to the southwest. No changes were noted for the Site in this aerial photograph.

- **1995 through 2002 (Figures 14 through 16).** The 1995 through 2002 aerial photographs are similar in presentation to the 1988 aerial photograph. No changes were noted to the Site in these aerial photographs.

The earliest available information about the Site is from a 1950 aerial photograph, which shows the Site to be undeveloped. The Site is shown under construction in the 1959 aerial photograph. No changes were noted at the Site in the 1967 to 2002 aerial photographs. By 1988, the entire area around the Site had been developed. No discernable changes in the surrounding area were noted from 1988 through 2002.

Available business directories including Hudspeth's City Directory and Polk's City Directory were reviewed by EDR (EDR's research spanned roughly five-year intervals between 1921 through 1994). In addition, the TEJV reviewed Hudspeth's and Polk's city directories dated 1951, 1954, 1957, 1958, 1959, and 1961, as well as Cole's city directories dated 2000 and 2005 at the Amarillo Public Library. The Site address was not listed before 1959. In 1959, the Site was listed as "under construction." City directories listed "US Army Reserve Training Center," "USA Reserve Training Center," "Government Offices of Department of Defense," "Blucher S. Tharp Army Reserve Center," and/or "United States Army Reserve" at 2801 Duniven Circle from 1960 to 2005.

Sanborn maps for the City of Amarillo were also reviewed at the library; however, the maps did not include the Site.

3.3 PAST USE, STORAGE, DISPOSAL, AND RELEASE OF HAZARDOUS SUBSTANCES

3.3.1 Past Use and Storage of Hazardous Substances

Information related to the past use and storage of hazardous substances at the Site was compiled through review of available Site records, search of federal and state environmental databases, and interviews with USAR personnel.

Chemicals formerly used and stored at the Site were associated with vehicle and facility maintenance activities and janitorial services. Janitorial chemicals and building maintenance-related products were stored in the designated storage area within the janitorial closet in the Training Building. Vehicle maintenance at the Site was suspended in approximately 2002 and currently is limited to topping off fluids and

maintaining tire pressure. Vehicle maintenance was consolidated to the USAR Area Maintenance Support Activity (AMSA) facility located in Lubbock, Texas. Two 55-gallon drums containing approximately 20 gallons of used oil are stored in secondary containment containers near the hazardous materials storage building in the MEP area. USAR personnel stated that waste fluids are removed from the USAR Center by the AMSA in Lubbock, Texas.

Certain types of chemical products used and stored at the Site would have contained CERCLA hazardous substances and would have been stored on a rotational basis in amounts necessary to support the unit through direct-support-level maintenance. However, there is no indication that CERCLA hazardous substances were stored at the Site for one year or more in excess of their corresponding RQs.

3.3.2 Past Disposal and Release of Hazardous Substances

Information related to past disposal and potential release of hazardous substances at the Site was compiled through review of available Site records, search of federal and state environmental databases, and interviews with USAR personnel. According to USAR personnel and Site records, the disposal of hazardous materials or hazardous wastes has not occurred on the Site.

No stained soil or stressed vegetation was observed during the Site reconnaissance. The MEP area and POV parking area did not show any signs of significant staining, and no noxious or foul odors were noted.

3.4 PAST BULK PETROLEUM STORAGE TANKS

Based upon a review of available Site records, a search of federal and state environmental databases, and interviews with USAR personnel, there is no evidence that aboveground storage tanks (ASTs) and/or underground storage tanks (USTs) for bulk petroleum storage have been used on the Site. The OWS is registered as a UST with the Texas Commission on Environmental Quality (TCEQ) and is discussed in section 3.5.4.

3.5 REVIEW OF PREVIOUS ENVIRONMENTAL REPORTS

A review of Site records produced several applicable reports. The following subsections provide a brief summary of these reports. Copies of the reports, unless otherwise specified, are provided in Appendix D. Only pertinent sections of reports that addressed multiple sites are presented in Appendix D.

3.5.1 Environmental Baseline Survey

Environmental, Compliance & Construction, Inc. (ECCI) issued an *Environmental Baseline Survey* of the USAR Center for the USAR 90th Regional Readiness Command (RRC) in March 2006. The Environmental Baseline Survey provides summary and general information about the Site. “In accordance with the ASTM Standard D5746-98 for

Standard Classification of Environmental Condition of Property Area Types for Defense Base Closure and Realignment Facilities," ECCI classified the Site as an ECP Area Type 1 Property. An ECP Area Type 1 Property is an area or parcel of real property where no release or disposal of hazardous substances or petroleum products or their derivatives has occurred, including any migration of these substances from adjacent properties.

3.5.2 Architectural Assessment Report

Parsons Engineering Science, Inc. (Parsons) performed a *Historic Architectural Resources Assessment of the 90th Regional Support Command Facilities in Texas* for the Department of the Army. The findings of the assessment were compiled in a report issued February 1998. The report concluded that the buildings on the Site were not eligible for placement on the National Register of Historic Places because they did not meet the 50-year age criteria and they did not appear to possess exceptional historical importance. No further architectural surveys were recommended for the Site until 2010.

3.5.3 Archaeological Assessment and Reconnaissance

Parsons performed an *Archaeological Assessment of 90th Regional Support Command Facilities in Texas* for the Department of the Army. The findings of the assessment were compiled in a report issued February 1998. The report concluded that no known archaeological sites exist at the USAR Center. The report also indicated that no cultural resource studies have been conducted on or near the Site. The report determined the USAR Center archaeological potential to be "low" and no archaeological survey was recommended. The Texas State Historic Preservation Office concurred with the report's recommendations in a letter dated July 15, 1997.

3.5.4 Oil-Water Separator Evaluation

According to the *Oil-Water Separator Evaluation* performed by EnSafe Inc. in 2000, the Site has two OWSs. The original OWS, installed in 1974, was used to treat wash water from the VWR before discharge to the sanitary sewer system. In 1995, that system was modified with the addition of an aboveground OWS to create a re-circulating water system that was then disconnected from the sanitary sewer. In the modified system, the older OWS collected and routed wash water to the 1995 OWS, which treated the spent vehicle wash water and stored it in a 500-gallon AST for re-use. The 1995 system, manufactured by RGF, uses nine stages of oil-water separation and filtration to process spent vehicle wash water. In 1999, EnSafe noted 1 foot of sludge in a sediment trap and 2 inches of sludge in the OWS, indicating a lack of maintenance for this system. Used filters were being disposed of as solid waste.

In the 2000 report, EnSafe recommended that the automatic sump pump in the system be repaired and that procedures be implemented for the proper collection and disposal of waste sludge and used filters from the system. Also, EnSafe indicated that the RGF OWS system needed monthly maintenance to ensure peak performance during operation, the OWS and all drain lines and sumps leading to the OWS should be cleaned out, and the unit inspected on a routine basis. EnSafe recommended the facility establish a schedule for routine sludge and oil removal based on usage and material accumulation, and inspect the OWS annually.

3.5.5 Radon Report

According to an August 29, 1994, memorandum from the Chief of the Environmental Branch, Fort Hood, Texas, three air samples were collected at the USAR Center and analyzed for radon. All results were less than 1.0 picocuries per liter (pCi/L).

3.5.6 Asbestos Report

During September 1999, an asbestos survey and inspection was performed at the Site by the USAR. The results were summarized in *Asbestos Building Survey, Blucher S. Tharp Memorial USARC, Amarillo, Texas*, issued September 1999. As part of the inspection, 34 samples were collected for asbestos analysis. The report stated that no materials containing more than 1% asbestos (which defines an asbestos-containing material [ACM]) were identified at the facility. The inspection identified a flue in the mechanical room that was wrapped in insulation suspected of containing asbestos. The insulation was not sampled during the survey. The report recommended that the insulation be sampled prior to any future disturbance or removal.

3.5.7 Cultural Resources Report

Parsons performed an assessment and prepared a *Management Summary, Cultural Resources Assessment of 90th Regional Support Command, Facilities in Arkansas, Louisiana, New Mexico, Oklahoma, and Texas* for the Department of the Army. The assessment was compiled and issued in February 1998. The assessment concluded that there are no architectural issues at the USAR Center. The Site has a “low” archaeological potential, and is not eligible for the National Register of Historic Places because the Site buildings are less than 50 years old.

3.5.8 Polychlorinated Biphenyls Report

The U.S. Army Center for Health Promotion and Preventive Medicine performed a *Polychlorinated Biphenyls (PCB) Assessment No. 37-08-5615-97* for the 90th RRC and issued a report on September 30, 1997. The assessment addressed the PMTs at the Site. Three PMTs were located on one utility pole west of the OMS (Photograph 12 in Appendix B). The PCB assessment report identified the PMTs as owned by the Southwestern Public Service Company. Two of the transformers were manufactured by

General Electric (one in 1959, one age not specified). The third transformer was manufactured by Wagner Electric in 1971. The PCB status of those three transformers was not determined during that evaluation.

The report also identified some of the fluorescent light fixtures as having PCB ballasts (no specific details provided).

4.0 ADJACENT PROPERTIES

Figure 16 in Appendix A provides a 2002 aerial view of the Site and adjacent properties. The property is bounded by Duniven Circle and an office building to the northeast; Church Avenue and First Christian Church to the northwest; a restaurant and a church to the southwest; and Blackburn Street, then a commercial storage center to the southeast. Table 2 provides a list of adjacent properties with their directional location from the Site and zoning.

Table 2
List of Adjacent Properties

Direction From Site	Name/Type of Property	Addresses	Zoning
Northeast	Office building	2800 block of Duniven Circle	GR, General Retail
Northwest	First Christian Church	2900 block of Duniven Circle	LC
Southeast	All Storage commercial storage	2700 block of Duniven Circle	LC
Southwest	Pancake Station and Church	2800 block of Virginia Street	LC

Appendix A provides historical aerial photographs and topographic maps, and Appendix E presents an environmental data report that was used to evaluate potential environmental impacts from adjacent and nearby properties that may have also impacted the environmental conditions at the Site. Land use at the adjacent properties does not appear to have changed significantly over the years once they were developed and does not appear to have impacted the environmental conditions of the USAR Center.

5.0 REVIEW OF REGULATORY INFORMATION

A component of the ECP is the review of all reasonably obtainable federal, state, and local government records for the Site and surrounding properties where there has been a release or likely release of any hazardous substance or petroleum product that are likely to cause a release or threatened release of any hazardous substance or petroleum product on the federal real property. An environmental database summary was obtained from EDR on July 14, 2006. The environmental database summary consolidates standard federal, state, local, and tribal environmental record sources based on ASTM D 6008-recommended minimum search distances from the Site. A copy of the complete EDR report is included in Appendix E.

The Site OWS was registered as a UST. There were no other environmental registrations or permits issued for the Site; therefore, there were no permit applications or associated permit documentations applicable for review. There were no known contamination events on the Site that required an environmental cleanup; therefore, the Site did not participate in the Installation Restoration Program, Military Munitions Response Program, or a Compliance Cleanup program.

TEJV visited TCEQ offices in Amarillo to review pertinent files and reviewed reasonably accessible USAR environmental documents, TCEQ files, City of Amarillo records, and historical aerial photographs and maps to investigate environmental conditions at the Site and surrounding area. Available information on and the potential impact of environmental conditions on the Site were each assessed.

The interviews included topics of general environmental interest and specific areas of interest identified during the records review and visual Site reconnaissance. Pertinent information from these interviews is incorporated into this report.

5.1 FEDERAL ENVIRONMENTAL RECORDS

5.1.1 Federal National Priorities List Sites within One Mile

The National Priorities List (NPL) is a subset of the CERCLA Information System (CERCLIS) and identifies more than 1,200 sites for priority cleanup under the Superfund Program. NPL sites are targeted for long-term remedial action under CERCLA. According to the environmental database report, the USAR Center is not an NPL site and there are no such sites within one mile of the Site.

5.1.2 Federal CERCLIS Sites within One-Half Mile

CERCLIS contains data on potentially hazardous waste sites that have been reported to the USEPA by states, municipalities, private companies, and persons, pursuant to Section 103 of CERCLA. CERCLIS contains sites that are either proposed to be or are on the NPL, sites that are in the screening and assessment phase for possible inclusion on the

NPL, and sites that are in the screening and assessment phase for possible inclusion on the NPL.

CERCLIS No Further Remedial Action Planned (NFRAP) sites have been removed and archived from CERCLIS sites. NFRAP status indicates that, to the best of USEPA's knowledge, assessment at a site has been completed and that no further steps will be taken to list this site on the NPL, unless information indicates this decision was not appropriate or other considerations require a recommendation for listing at a later time. The decision does not necessarily mean that there is no hazard associated with the site; it means that, based on available information, the location is not judged to be a potential NPL site.

According to the environmental database report, the USAR Center is not a CERCLIS site and there are no CERCLIS sites within one-half mile of the Site.

5.1.3 Resource Conservation and Recovery Act Corrective Action Sites within One Mile

Resource Conservation and Recovery Act (RCRA) Corrective Action Sites (CORRACTS) represent facilities that have generated or managed hazardous wastes and require corrective action. According to the environmental database report, the USAR Center is not a CORRACTS. No CORRACTS were identified within one mile of the Site.

5.1.4 RCRA Transport, Treatment, Storage, and/or Disposal Facilities within One-Half Mile

The RCRA Information Database includes selective information on sites that generate, transport, or treat, store, and/or dispose (TSD) of hazardous waste as defined by RCRA. According to the environmental database report, the USAR Center is not a RCRA TSD site and there are no such sites within one-half mile.

5.1.5 Federal RCRA Small- and Large-Quantity Generators List within One-Quarter Mile

Conditionally exempt small-quantity generators generate less than 100 kg of hazardous waste and less than 1 kg of acutely hazardous waste per month. RCRA small-quantity generators (SQGs) are defined as facilities generating between 100 kg and 1,000 kg of hazardous waste per month and less than 1 kg of acutely hazardous waste, while a large-quantity generator (LQG) is defined as a facility generating more than 1,000 kg of hazardous waste or over 1 kg of acutely hazardous waste, per month. According to the environmental database report, the Site is not an SQG or LQG. No RCRA LQGs are within one-quarter mile of the Site.

Eight RCRA SQGs are within one-quarter mile of the Site and are listed in Table 3. These RCRA SQG sites are considered to represent low risks to the Site due to their distance from the Site and limited violations reported.

5.1.6 Federal Emergency Response Notification System List

The Federal Emergency Response Notification System (ERNS) provides information on reported releases of oil and hazardous substances. According to the environmental database report, the USAR Center is not listed on ERNS.

5.2 STATE AND LOCAL ENVIRONMENTAL RECORDS

The regulatory information presented below was obtained from the environmental database report. Supplemental information was also provided from research at the TCEQ.

5.2.1 State-Registered Landfills or Solid Waste Disposal Sites within One-Half Mile

According to the environmental database report, no solid waste landfills, incinerators, or transfer stations are within one-half mile of the USAR Center. There is no solid waste landfill, incinerator, or transfer station on the Site.

5.2.2 State-Registered Leaking Petroleum Storage Tank Sites within One-Half Mile

The Site is not listed in the state leaking petroleum storage tank (LPST) database. According to the environmental database report, seven LPST sites are within one-half mile of the USAR Center; the sites are listed in Table 4. Except for the Smithson Automotive Center, the LPST sites are considered to represent low risks to the Site due to their “closed” status with TCEQ, which indicates that that no further remedial action is required and that residual petroleum contamination does not pose a concern for human health or the environment.

Due to the proximity and higher elevation of the Smithson Automotive Center’s property in relation to the Site, and because the extent of soil and groundwater contamination on the property was unknown at the time of this ECP, the Smithson Automotive Center property is considered to represent a “High Risk” to the Site due to the potential for contamination migration.

Table 3
RCRA Small Quantity Generators

Site Name/ RCRA EPA ID	Address	Distance and Direction from Site	Status	Elevation Relative to Site
Don Judd Cadillac Inc #TXD981594591	2501 Paramount Avenue	Approximately 930 feet southwest	One verbal informal violation for state solid waste rule in 1990	Lower
Tuneup Masters #TXD982285967	2314 South Georgia Street	Approximately 950 feet east	No violations	Higher
Autohaus of Amarillo Inc. #TXD988070330	2401 South Georgia	Approximately 980 feet southeast	No violations	Higher
Russell Buick #TXD044272334	2401 South Georgia	Approximately 1,000 feet southeast	No violations	Higher
Amarillo Imports Inc #TXD055290878	3019 West 26th Avenue	Approximately 1,100 feet southeast	No violations	Higher
Bill Frank Automotive #TXD987987500	3006 West 26th Street	Approximately 1,130 feet southeast	No violations	Higher
Moss Body Shop #TXD981905284	3000 West 26th Street	Approximately 1,140 feet southeast	No violations	Higher
Georgia Street Cleaners of America #TXD981060049	1800 South Georgia	Approximately 1,286 feet northeast	No violations	Higher

Table 4
Leaking Petroleum Storage Tank Sites

Site Name/ TCEQ Facility No.	Address	Distance and Direction from Site	Status	Elevation Relative to Site
Smithson Automotive Center LPST ID: 0012599	2821 Wolflin Avenue	Approximately 870 feet northeast	Pre-assessment/release determination. Groundwater has not been evaluated. Facility is upgradient of USAR Center.	Higher
Texaco LPST ID: 0013494	2001 Paramount Avenue	Approximately 880 feet northwest	Case Closed	Higher
Wolfin Square 66 LPST ID: 0043630	1901 South Georgia	Approximately 1,170 feet northeast	Case Closed	Higher
Toot'N'Totum Food Stores 81 LPST ID: 0045241	2601 Paramount Avenue	Approximately 1,350 feet southwest	Case Closed	Higher
Dupriest Acura LPST ID: 0060084	2525 South Georgia	Approximately 1,530 feet southeast	Case Closed	Higher
Westgate Car wash & Lube Center LPST ID: 0022381	2608 South Georgia	Approximately 1,830 feet southeast	Case Closed	Higher
Culligan Water Cond of Amarillo LPST ID: 0023968	3801 Wolflin Avenue	Approximately 2,590 feet northwest	Case Closed	Higher

5.2.3 State-Registered Petroleum UST Sites within One-Quarter Mile

USTs are regulated under RCRA Subtitle I and must be registered with the state department responsible for administering the UST program. The Site is listed in the state UST database for its underground OWS. The environmental database report identified 15 additional state-registered UST sites within one-quarter mile. The listed facilities are in Table 5. Except for the Smithson Automotive Center discussed in Section 5.2.2, there are no reported releases associated with these sites, which therefore represent low risks to the Site.

5.2.4 State Hazardous Waste Sites within One Mile

According to the environmental database report, no state Industrial and Hazardous Waste (IHW) sites are within one mile of the USAR Center. The Site is not classified as an IHW site.

5.2.5 State Solid Waste Illegal Dumps within One-Half Mile

According to the environmental database report, no illegal dumps have been identified within one-half mile of the USAR Center. There is no illegal dump on the Site.

5.2.6 State AST Sites within One-Quarter Mile

According to the environmental database report there are no state-registered ASTs within one-quarter mile of the USAR Center.

5.2.7 State Emergency Response Incidents Sites

According to the environmental database report, the USAR Center is not listed on the Texas emergency response incidents list.

5.2.8 State Sites with Institutional and Engineering Controls within One-Half Mile

Institutional controls include administrative procedures, such as groundwater use restrictions, construction restrictions, property use restrictions, and post-remediation care requirements intended to prevent exposure to contaminants remaining onsite. Engineering controls include various forms of caps, building foundations, liners, and treatment methods to create pathway elimination for regulated substances to enter environmental media or affect human health. According to the environmental database report, no state-registered sites with Institutional or Engineering Controls are within one-half mile of the USAR Center.

Table 5
Underground Storage Tank Sites

Site Name/ TCEQ Facility No.	Address	Distance and Direction from Site	Status	Closure Status	Elevation Relative to Site
Kmart 4023 # 0015724	2747 Duniven Circle	Approximately 350 feet northwest	1,000-gallon used oil tank.	Tank removed in 1989; no documented releases.	Higher
Pit Stop # 0054376	2413 Paramount	Approximately 600 feet southwest	Two 500-gallon used oil tanks.	Tanks removed in 1990; no release documented.	Higher
Tascosa Shell #0008210	3307 West Interstate Highway 40	Approximately 790 feet west	Three 8,000-gallon gasoline tanks.	Tanks removed in 1995; no documented releases.	Higher
Smithson Automotive Center #0012599	2821 Wolflin	Approximately 870 feet northeast	Three 6,000-gallon gasoline tanks.	Tanks removed in 2004; release documented (see Table 4).	Higher
Texaco #001349	2001 Paramount Avenue	Approximately 880 feet northwest	Two 10,000-gallon and one 6,000-gallon used oil tanks.	Tanks removed in 1988; release documented (see Table 4).	Higher
Gen. Messer Cadillac # 0027727	2314 South Georgia Street	Approximately 930 feet southwest	One 10,000 gallon and One 4,000 gallon gasoline tanks.	Tanks removed in 1998; no documented releases.	Higher
Tuneup Masters, Store 823 # 002407	2314 South Georgia Street	Approximately 930 feet east	500-gallon used oil tank.	Tanks removed in 2001; no documented releases.	Higher
AFCO 010419 #0010112	2333 South Georgia Street	Approximately 940 feet east	Two 10,000-gallon gasoline tanks.	Tanks removed in 1991; no documented releases.	Higher
Key Guard Fuel # 0023605	2333 South Georgia Street	Approximately 945 feet east	Two 6,000-gallon gasoline tanks.	Tanks removed in 1989; no documented releases.	Higher

Table 5
Underground Storage Tank Sites

Site Name/ TCEQ Facility No.	Address	Distance and Direction from Site	Status	Closure Status	Elevation Relative to Site
Mcbrayer-Day Baldwin Piano # 004047	2100 South Georgia Street	Approximately 1,000 feet northeast	2,000-gallon gasoline tank.	Tank removed in 1990; no documented releases.	Higher
Wally McCarthys Amarillo Imports # 0044263	3019 West 26th Street	Approximately 1,100 feet southeast	Four 40-gallon hydraulic lift tanks.	Tanks active; no documented releases.	Higher
Toot'N'Totum 17 # 0044775	2601 Patterson	Approximately 1,130 feet southwest	Three 10,000-gallon gasoline tanks.	Tanks removed in 1997; no documented releases.	Higher
Bill Frank Automotive # 0048161	3006 West 26th Street	Approximately 1,130 feet southeast	500-gallon used oil tank.	Tanks removed in 1999; no documented releases.	Higher
Wolfin Square 66 # 0043630	1901 South Georgia Street	Approximately 1,170 feet northeast	500-gallon, 8,000-gallon, Two 10,000-gallon, 12,000-gallon used oil tanks.	Tanks removed in 1990; release documented (see Table 4).	Higher
Tascosa Gulf # 0008561	3400 West Interstate Highway 40	Approximately 1,280 feet northwest	Three 6,000-gallon and one 500-gallon gasoline tanks.	Tanks removed in 1996; no documented releases.	Higher

5.2.9 State Voluntary Cleanup Program Sites within One-Half Mile

There are no State Voluntary Cleanup Program (VCP) sites with one-half mile of the USAR Center. According to the environmental database report, the USAR Center is not listed on the VCP list.

5.2.10 State Brownfields Program Sites within One-Half Mile

Included in the listing are brownfields properties addressed by Cooperative Agreement Recipients and brownfields properties targeted by Targeted Brownfields Assessments. According to the environmental database report, no state-registered Brownfield Program Sites are within one-half mile of the USAR Center. According to the environmental database report, the USAR Center is not listed on the Brownfields list.

5.3 TRIBAL ENVIRONMENTAL RECORDS

According to the environmental database report, no designated Indian Reservations are within one mile of the USAR Center.

5.4 UNMAPPED SITES

The environmental database search yielded 15 unmapped sites. Unmapped sites are those with address information sufficient only to identify them as within the zip code of the target Site. The TEJV made every effort to locate these sites and assess their relevance to this ECP report. Further research was conducted using maps of the Site and surrounding area. None of the Sites was estimated to be within the corresponding ASTM D 6008-recommended minimum search distance for the databases on which they are listed.

5.5 SUMMARY OF PROPERTIES EVALUATED TO DETERMINE RISK TO SITE

During review of environmental information summarized in this section, multiple databases and sites were reviewed to evaluate potential risks to the Site. One site was identified as potentially having a “High Risk” to the Site, as detailed in Section 5.2.2. The Smithson Automotive Center property is an LPST site, it is approximately 870 feet northeast of the Site, it is at a higher elevation than the Site, and assessment of the property has not been completed, so the extent of contamination in soil and groundwater is unknown. Therefore, the Smithson Automotive Center property is considered a “High Risk” to the Site. “High Risk” properties are those that exhibit significant environmental conditions that have the probability of adversely affecting the environmental conditions at the Site.

6.0 SITE INVESTIGATION AND REVIEW OF HAZARDS

Findings documented in the following subsections are based on the TEJV's August 14, 2006, Site and area reconnaissance, review of available Site records, and information obtained from USAR personnel.

6.1 UNDERGROUND AND ABOVEGROUND STORAGE TANKS

One UST associated with the OWS is registered with the TCEQ (TCEQ Facility ID 69229) and there are no reported releases associated with the UST. The original OWS installed in 1974 was used to treat wash water from the VWR before discharge to the sanitary sewer system. In 1995, the system was modified with the addition of an aboveground OWS to create a re-circulating water system that was then disconnected from the sanitary sewer. In the modified system, the older OWS collected and routed wash water to the 1995 OWS, which treated the spent vehicle wash water and stored it in a 500-gallon AST for reuse. The 1995 system, manufactured by RGF, uses nine stages of oil-water separation and filtration to process spent vehicle wash water. Since the 2000 OWS evaluation, curbing had been installed around and a canopy over the VWR. During the TEJV's Site reconnaissance, the OWS and wash water re-circulating system were not in a well-maintained condition and had become non-operational.

6.2 INVENTORY OF CHEMICALS/HAZARDOUS SUBSTANCES

During Site reconnaissance, the chemicals and hazardous substances observed on the Site were consumer-size quantities of cleaning supplies in the janitor's closet of the Training Building. The hazardous materials storage building in the MEP area has two compartments. One compartment contained two 55-gallon drums of lubricating oil, and a metal shelf containing quarts and gallons of petroleum lubricants, cleaning solvents, and bleach. The second compartment contained over two dozen 5-gallon diesel fuel cans, approximately half of which were full.

A flammable materials storage cabinet located inside the OMS contained several dozen aerosol cans of starter fluid, carburetor cleaner, brake parts cleaner, and brake fluid. The paint storage closet in the OMS contained several dozen aerosol cans of automotive and lacquer paint, a 5-gallon bucket of latex paint, and painting supplies. Three yellow plastic outdoor drum storage containers were located behind the hazardous materials storage building. One of containers had two 55-gallon drums, approximately half full of used oil. The remaining two containers had empty plastic containers.

During the Site reconnaissance, no leaks or stains was observed at any of the chemical storage areas described above. There is no evidence that hazardous substances above RQs were stored for one year or more, released, or disposed at the Site.

A self-contained IT-48WC Inland Technology parts washer is located in the OMS between two bay doors. The parts washer uses a petroleum-based fluid. During the Site reconnaissance, no stains were observed on or around the parts washer. The

waste generated from the parts washer is collected by the USAR AMSA facility in Lubbock, Texas, for disposal.

6.3 WASTE DISPOSAL SITES

No signs of landfilling or illegal waste disposal activities were observed on the Site during the Site reconnaissance.

6.4 PITS, SUMPS, DRY WELLS, AND CATCH BASINS

The Site is served by a sanitary sewer system from the City of Amarillo. Wastewater from within the buildings discharges to the sanitary sewer system. Floor drains are in the Training Building kitchen, mechanical room, and restrooms. There is a grease trap outside the kitchen, which is not in use. A former mechanics pit is suspected to have been in the OMS at the northern bay. Although the pit has been filled to grade and capped with concrete flush with the surrounding OMS floor, the outline of the pit was evident as were holes in the concrete floor surrounding the former pit, indicative of fall protection fencing. No documents concerning closure of the former mechanics pit were identified during this ECP.

6.5 ASBESTOS-CONTAINING MATERIAL

In September 1999, an asbestos survey was performed at the USAR Center and no ACM was identified. However, the survey identified a flue in the mechanical room that was suspected to be wrapped in insulation containing asbestos but was not sampled during the survey. The report recommended that the insulation be sampled prior to any future disturbance or removal. The TEJV observed a flue for exhaust gases of the natural gas-fueled water heater in the Training Building mechanical room and no damage was observed on the flue insulation.

6.6 PCB-CONTAINING EQUIPMENT

As described in Section 3.5.8, the PCB status of three transformers on a pole west of the OMS was not determined during a 1997 assessment. Fluorescent lighting may have PCB-containing ballasts. Additionally, fluorescent lights are shipped offsite for recycling. Any light ballast not marked with "No PCBs" should be assumed to contain PCBs and management and disposal of these light ballasts must be in accordance with local, State, and Federal requirements.

Two PMTs located on one utility pole southwest of the MEP area on the property boundary were not identified in the 1997 assessment but were observed by the TEJV (Photograph 9 in Appendix B). One surface-mounted electrical transformer was observed at the evaporative cooler near the exterior of the Training Building mechanical room. Markings on the surface-mounted transformer did not indicate if it was oil-cooled or if it contained PCB-cooling oils. The PCB status of all transformers on the Site is unknown. No leaks,

damage, or evidence of staining from oils in any of the transformers was observed during the Site reconnaissance.

6.7 LEAD-BASED PAINT

No documentation was provided to TEJV indicating a LBP assessment has been conducted at the Site. During the Site reconnaissance, all painted surfaces appeared to be in good condition and no peeling paint was observed.

6.8 RADON

According to the USEPA Map of Radon Zones for Texas, Potter County is in an area with low propensity for radon. Areas tested were classified in Zone 2, which is more than or equal to 2 pCi/L and less than or equal to 4 pCi/L. The EDR report (Appendix E) stated the average radon activity reported for Potter County in the Texas Department of Health database is 10.850 pCi/L for basements and 4.447 pCi/L for first-floor living areas.

In 1994, radon tests were performed at three locations at the Site. Sample results were all less than 1.0 pCi/L. The USEPA-recommended action level for radon is 4 pCi/L.

6.9 UNEXPLODED ORDNANCE

No indications were found during the Site reconnaissance or during the review of records to indicate the presence of munitions and explosives of concern at the Site.

6.10 RADIOACTIVE MATERIALS

During the Site reconnaissance and records review process, no indications were found of the past storage, use, or release of radiological commodities at the USAR Center.

7.0 REVIEW OF SPECIAL RESOURCES

7.1 LAND USE

Based on an interview with Amarillo Zoning Office personnel, the Site is zoned LC. The surrounding properties are also zoned LC, except for the property to the northeast which is zoned general retail. Figure 16 in Appendix A provides a 2002 aerial photograph of the USAR Center and surrounding properties, and depicts current land use.

7.2 COASTAL ZONE MANAGEMENT

The Texas Coastal Management Plan is administered by the Texas General Land Office. The Texas coastal zone extends southwest along the coast from the Sabine River to the Rio Grande River, seaward into the Gulf of Mexico for a distance of 10.35 miles, and inland to include 36 counties. The coastal zone includes all counties bordering the Gulf of Mexico and extends approximately 40 miles inland. It includes all estuaries and tidally influenced streams and bounding wetlands. The USAR Center is approximately 500 miles inland from the Gulf of Mexico. Potter County is not included in the Texas Coastal Management Plan.

7.3 WETLANDS

A search for wetland information was conducted online from the U.S. Fish and Wildlife Service (USFWS) National Wetlands Inventory map data Web site, with no digital data available for the Site. Additionally, EDR did not have wetlands information for the Site. The Site is upland, well drained, and no vegetation typical of wetlands was observed on the Site.

7.4 100-YEAR FLOODPLAIN

The FEMA Flood Rate Insurance Map indicates that the Site lies within the 100-year flood plain. Figure 17 in Appendix A provides a map of the 100-year flood plain in the area of the Site. As shown on that figure, the Site is in Zone “A23,” meaning that the area is subject to the 100-year flood, with the flood elevation determined to be 3,627 feet.

7.5 NATURAL RESOURCES

The USAR Center was not included in any threatened and endangered species habitat analysis previously performed for 90th RRC facilities. According to information obtained from the USFWS Region 2 Endangered Species List for Potter County, Texas, the vicinity of the Site includes one endangered fish and two endangered birds:

- Arkansas River Shiner *(Notropis girardi)*
- Bald Eagle *(Halioeetus leucocephalus)*
- Whooping Crane *(Grus americana)*

Based on the developed nature of the Site, its small size, and lack of sensitive natural resources, no rare species are expected to be established there. Except for potential incidental use by migrants, the threatened and endangered species are unlikely to occur at the Site due its urban nature.

7.6 CULTURAL RESOURCES

As described in Section 3.5.7, a cultural resource assessment was performed for the Site. The conclusion was that there were no architectural or archaeological issues at the Site. The Site has a “low” archaeological potential and is not eligible for the National Register of Historic Places.

7.7 OTHER SPECIAL RESOURCES

There are no other known resources that could affect the Site.

8.0 CONCLUSIONS

The TEJV, under contract to the USACE Louisville District, has prepared this ECP Report for the Blucher S. Tharp Memorial USAR Center (Facility ID TX003) at 2801 Duniven Circle in Amarillo, Potter County, Texas. The USAR Center is on 4.133 acres of land with two permanent buildings: an 11,732-square-foot Training Building and a 2,864-square-foot OMS. The site is currently occupied by the 974th Quartermaster Company.

Findings of this ECP are based on existing environmental information, including visual observations, Site records, and federal, state, and local database and file information related to the storage, release, treatment, or disposal of hazardous substances or petroleum products or derivatives on the Site. The following present the findings related to areas evaluated during the ECP process.

- ***Hazardous Substances.*** Chemicals containing CERCLA hazardous substances would have been used and stored at the Site in amounts necessary to support unit-level vehicle and building maintenance activities. However, the quantities stored have not exceeded 1,000 kg or the RQ of designated hazardous substances, or 1 kg of acutely hazardous waste. There is no evidence that the chemicals used or stored were ever improperly handled, released, or disposed at the Site.

- ***USTs/ASTs.*** One UST associated with the OWS is registered with the TCEQ (TCEQ UST Facility ID 69229) and there are no reported releases associated with the UST. A 500-gallon AST associated with the OWS stores spent vehicle wash water for reuse. During the Site reconnaissance, the OWS and wash water re-circulating system were not well-maintained and they had become non-operational.

- ***Non-UST/AST Petroleum Storage.*** Petroleum substances observed on the Site included: a hazardous materials storage building in the MEP area contained two 55-gallon drums of lubricating oil, multiple quart and gallon containers of petroleum lubricants, and over two dozen 5-gallon diesel fuel cans, approximately half of which were full; a flammable materials storage cabinet inside the OMS contained several dozen aerosol cans of starter fluid, carburetor cleaner, brake parts cleaner, and brake fluid; a yellow plastic storage container behind the hazardous materials storage building had two 55-gallon drums, approximately half full of used oil; and a self-contained IT-48WC Inland Technology parts washer with petroleum-based fluid was in the OMS between the two bay doors. No leaks or staining was observed at any of the chemical storage areas described above.

- ***PCBs.*** The PCB status of three transformers on a pole west of the OMS was not determined during a 1997 assessment, and fluorescent lighting may contain PCB-containing ballasts. Two PMTs located on one utility pole southwest of the MEP area on the property boundary were not identified in the 1997 assessment. Also, one surface-mounted electrical transformer was observed at the evaporative

cooler near the exterior of the Training Building mechanical room. The PCB status of all transformers on the Site is unknown. No leaks, damage, or evidence of staining from oils in any of the transformers was observed during the Site reconnaissance. Also, fluorescent lights are shipped offsite for recycling. Any light ballast not marked with "No PCBs" should be assumed to contain PCBs and management and disposal of these light ballasts must be in accordance with local, State, and Federal requirements.

- ***ACM.*** A September 1999 asbestos survey performed at the USAR Center identified no ACM. However, a flue in the mechanical room suspected to be wrapped in insulation containing asbestos was not sampled during that survey. The report recommended that the insulation be sampled prior to any future disturbance or removal. TEJV observed a flue for exhaust gases of the natural gas-fueled water heater in the Training Building mechanical room and no damage was observed on the flue insulation.

- ***LBP.*** No LBP evaluation has been conducted at the USAR Center. Due to the age of the buildings (constructed before 1978), it is presumed that they contain LBP. During the Site reconnaissance, all painted surfaces appeared to be in good condition and no peeling paint was observed.

- ***Radiological Materials.*** No radiological materials were identified during the Site reconnaissance. There is no evidence of any release of radiological materials at the Site.

- ***Radon.*** In 1994, radon tests were performed at three locations at the Site and all results were less than 1.0 pCi/L. The USEPA-recommended action level is 4 pCi/L. Radon is not considered an environmental concern at the Site.

- ***Munitions and Explosives.*** No evidence was found during the Site reconnaissance or records review process of the past presence of munitions and explosives of concern.

- ***Surrounding Properties.*** Potential environmental sites of concern, located within corresponding ASTM D 6008-recommended minimum search distances from the Site, were evaluated. The Smithson Automotive Center property is an LPST site approximately 870 feet northeast of and at a higher elevation than the Site. The assessment of the LPST property has not been completed, so the extent of contamination in soil and groundwater was unknown at the time of this ECP. Based on an evaluation of available information and details concerning the identified site, the Smithson Automotive Center property is considered a “High Risk” to the Site due to the potential for contamination migration. “High Risk properties are those that exhibit significant environmental conditions that have the probability of adversely affecting the environmental conditions at the Site.

Areas of potential environmental concern were reviewed and the TEJV found no significant concerns relating to the environmental condition of the Site. While no releases were observed during the Site reconnaissance, it cannot be stated with any certainty that there has never been a release on the Site. In accordance with DoD policy defining the classifications (see S.W. Goodman Memorandum dated October 21, 1996), the Site has been classified as Category 2. This classification does not include categorizing the property based on *de minimis* conditions that generally do not present material risk of harm to the public health or the environment and that generally would not be the subject of an enforcement action if brought to the attention of appropriate governmental agencies.

9.0 REFERENCES

Persons Contacted

- L. Jerry, City of Amarillo Zoning Department, (806) 358-1601. Telecommunication on August 15, 2006.

- Christopher Greer, Blucher S. Tharp Memorial USAR Center, (806) 352-8911. Meeting on August 14, 2006

- Donnie Rhynehart, Blucher S. Tharp Memorial USAR Center, (806) 352-8911. Meeting on August 14, 2006

- Sergeant Orlando Rivera, Blucher S. Tharp Memorial USAR Center, (806) 352-8911. Meeting on August 14, 2006

Resources Consulted

- Amarillo Public Library. Aerial photographs dated 1950.

- Chief of the Environmental Branch, Fort Hood, Texas. Memorandum for the Blucher S. Tharp USAR Center, subject: *Results of Radon Testing.* August 29, 1994.

- ECCI. *Environmental Baseline Survey* for Blucher S. Tharp Memorial USAR Center. March 2006.

- EnSafe Inc. *Oil-Water Separator Evaluation.* May 5, 2000.

- Environmental Data Resources Inc. *The EDR Radius Map with GeoCheck, 440 Wheelers Farms Road, Milford, Connecticut 06461.* Inquiry No. 1715388.2s. July 14, 2006. Topographic maps for the USGS Amarillo East Quadrangle dated 1956, 1967, and 1973. Aerial photographs dated 1959, 1967, 1978, 1988, 1995, and 2001.

- Federal Emergency Management Agency. *Flood Insurance Rate Map, City of Amarillo, Texas, Potter County, Community Panel Number 050207 0010 B* obtained at www.msc.fema.gov. July 19, 1982.

- Goodman, S.W. *Memorandum: Clarification of "Uncontaminated" Environmental Condition of Property at Base Realignment and Closure (BRAC) Installations*. October 21, 1996.

- NETR-Real Estate Research & Information, 2055 East Rio Salado Parkway, Tempe, Arizona, 85281. *Historical Chain-of-Title Report*. Project No. N06-4917. August 1, 2006.

- Parsons Engineering Science, Inc. *Archaeological Assessment of 90th Regional Support Command Facilities in Texas* for the Department of the Army. February 1998.

- Parsons Engineering Science, Inc. *Management Summary, Cultural Resources Assessment of 90th Regional Support Command, Facilities in Arkansas, Louisiana, New Mexico, Oklahoma, and Texas.* February 1998.

- Parsons Engineering Science, Inc. *Historic Architectural Resources Assessment of the 90th Regional Support Command Facilities in Texas.* February 1998.

- Texas Department of Environmental Quality, Region 1 Office, Amarillo, Texas. File reviews of UST and LPST sites.

- U.S. Army Center for Health Promotion and Preventive Medicine. *Polychlorinated Biphenyls (PCB) Assessment No. 37-08-5615-97* (for 90th RRC). September 30, 1997.

- U.S. Army 90th Regional Support Command. *Asbestos Building Survey, Blucher S. Tharp Memorial USARC, Amarillo, Texas.* September 1999.

- U.S. Department of Agriculture, National Resources Conservation Service, *Web Soil Survey*. http://websoilsurvey.nrcs.usda.gov/app/WebSoilSurvey.aspx

- U.S. Fish and Wildlife Services, Branch of Habitat Assessment, *National Wetlands Inventory Wetlands Mapper*. http://wetlandsfws.er.usgs.gov/wtlnds/launch.html

- U.S. Geological Survey, Terra Server Web site (2002 aerial photograph) http://terraserver-usa.com/default.aspx

Agencies Contacted

- Texas Commission of Environmental Quality
- City of Amarillo Zoning Office
- City of Amarillo Public Library

Appendix A
Figures

FIGURES

Figure 1	General Site Location Map
Figure 2	Site Layout Plan
Figure 3	Training Building Floor Plan
Figure 4	OMS Building Floor Plan
Figure 5	1956 Topographic Map
Figure 6	1956 — 1967 Topographic Map
Figure 7	1973 Topographic Map
Figure 8	1985 Topographic Map
Figure 9	1950 Aerial Photograph
Figure 10	1959 Aerial Photograph
Figure 11	1967 Aerial Photograph
Figure 12	1978 Aerial Photograph
Figure 13	1988 Aerial Photograph
Figure 14	1995 Aerial Photograph
Figure 15	2001 Aerial Photograph
Figure 16	2002 Aerial Photograph
Figure 17	FEMA Flood Zone Map

Appendix B
Site Reconnaissance Photographs

Appendix C
Chain-of-Title Report

Appendix D
Previous Environmental Reports

PREVIOUS ENVIRONMENTAL REPORTS

1. Chief of the Environmental Branch, Fort Hood, Texas. Memorandum for the Blucher S. Tharp USAR Center, subject: *Results of Radon Testing.* August 29, 1994.

2. ECCI. *Environmental Baseline Survey*. March 2006.

3. EnSafe Inc. *Oil-Water Separator Evaluation.* May 5, 2000. (pertinent pages only)

4. Interview Records.

5. Parsons Engineering Science, Inc. *Archaeological Assessment of 90th Regional Support Command Facilities in Texas*. February 1998. (pertinent pages only)

6. Parsons Engineering Science, Inc. *Historic Architectural Resources Assessment of the 90th Regional Support Command Facilities in Texas.* February 1998. (pertinent pages only)

7. Parsons Engineering Science, Inc. *Management Summary, Cultural Resources Assessment of 90th Regional Support Command, Facilities in Texas, Louisiana, New Mexico, Oklahoma, and Texas*. February 1998.

8. U.S. Army Center for Health Promotion and Preventive Medicine. *Polychlorinated Biphenyls (PCB) Assessment No. 37-08-5615-97*. September 30, 1997. (pertinent pages only)

9. U.S. Army 90th Regional Support Command. *Asbestos Building Survey, Blucher S. Tharp Memorial USARC, Amarillo, Texas.* September 1999.

Appendix E
Regulatory Database Search Reports

Appendix A
Figures

FIGURES

Figure 1	General Site Location Map
Figure 2	Site Layout Plan
Figure 3	Training Building Floor Plan
Figure 4	OMS Building Floor Plan
Figure 5	1956 Topographic Map
Figure 6	1956 — 1967 Topographic Map
Figure 7	1973 Topographic Map
Figure 8	1985 Topographic Map
Figure 9	1950 Aerial Photograph
Figure 10	1959 Aerial Photograph
Figure 11	1967 Aerial Photograph
Figure 12	1978 Aerial Photograph
Figure 13	1988 Aerial Photograph
Figure 14	1995 Aerial Photograph
Figure 15	2001 Aerial Photograph
Figure 16	2002 Aerial Photograph
Figure 17	FEMA Flood Zone Map

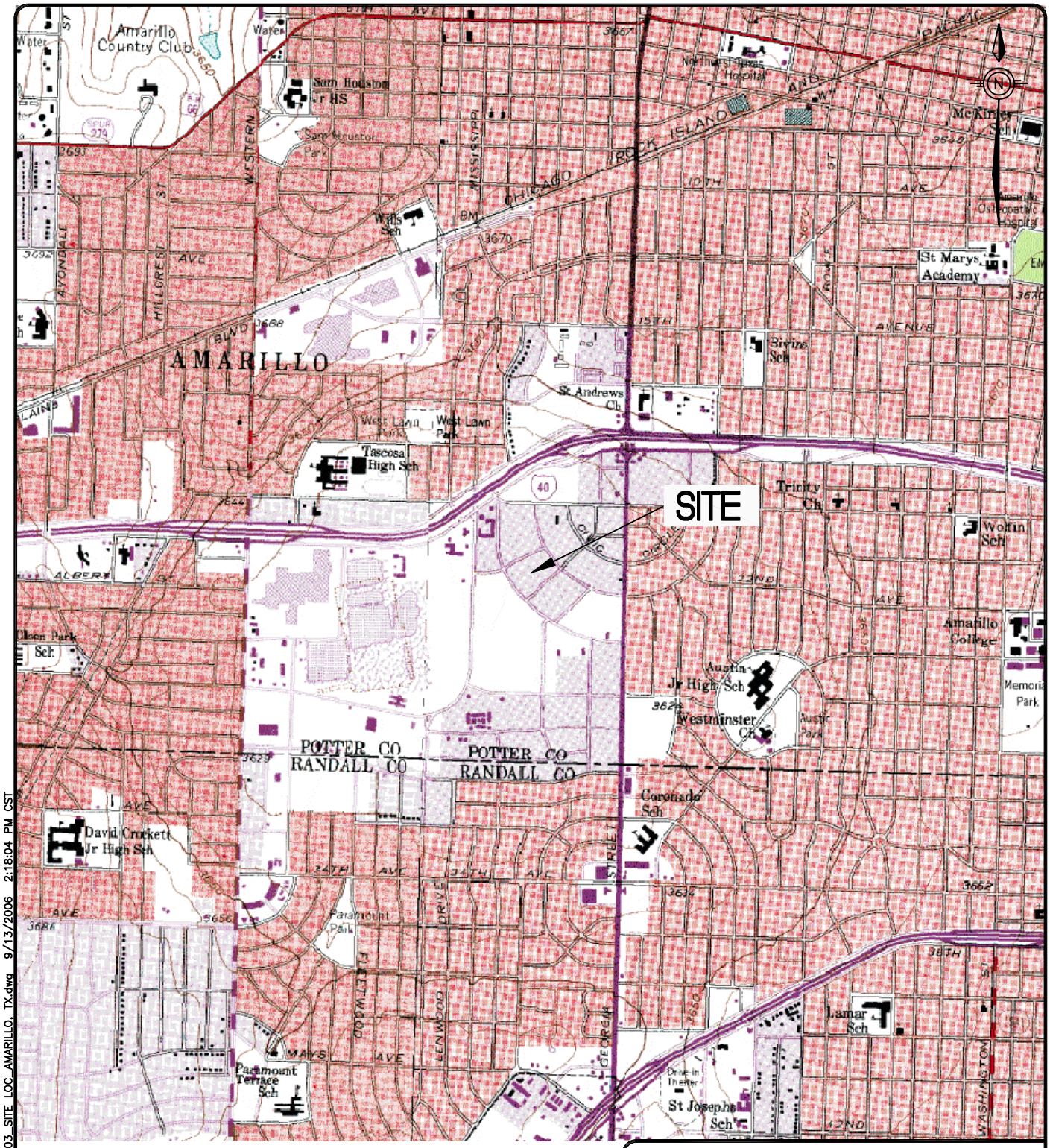

0 2000 4000

SCALE IN FEET

MAP SOURCE:
U.S.G.S. 7.5 MINUTE QUADRANGLE
AMARILLO EAST, TEXAS 1973

FIGURE 1
GENERAL SITE LOCATION MAP
ENVIRONMENTAL CONDITION OF PROPERTY
BLUCHER S. THARP MEMORIAL USAR CENTER
AMARILLO, TEXAS

REQUESTED BY:	ED MEARS
DRAWN BY:	BRONSON
DWG DATE:	04/04/07
DWG NO:	802978B069

TERRAINE
ENSAFE
8(a) joint venture

c:\draw\802978B069_TX003_SITE_LOC_AMARILLO, TX.dwg 9/13/2006 2:18:04 PM CST

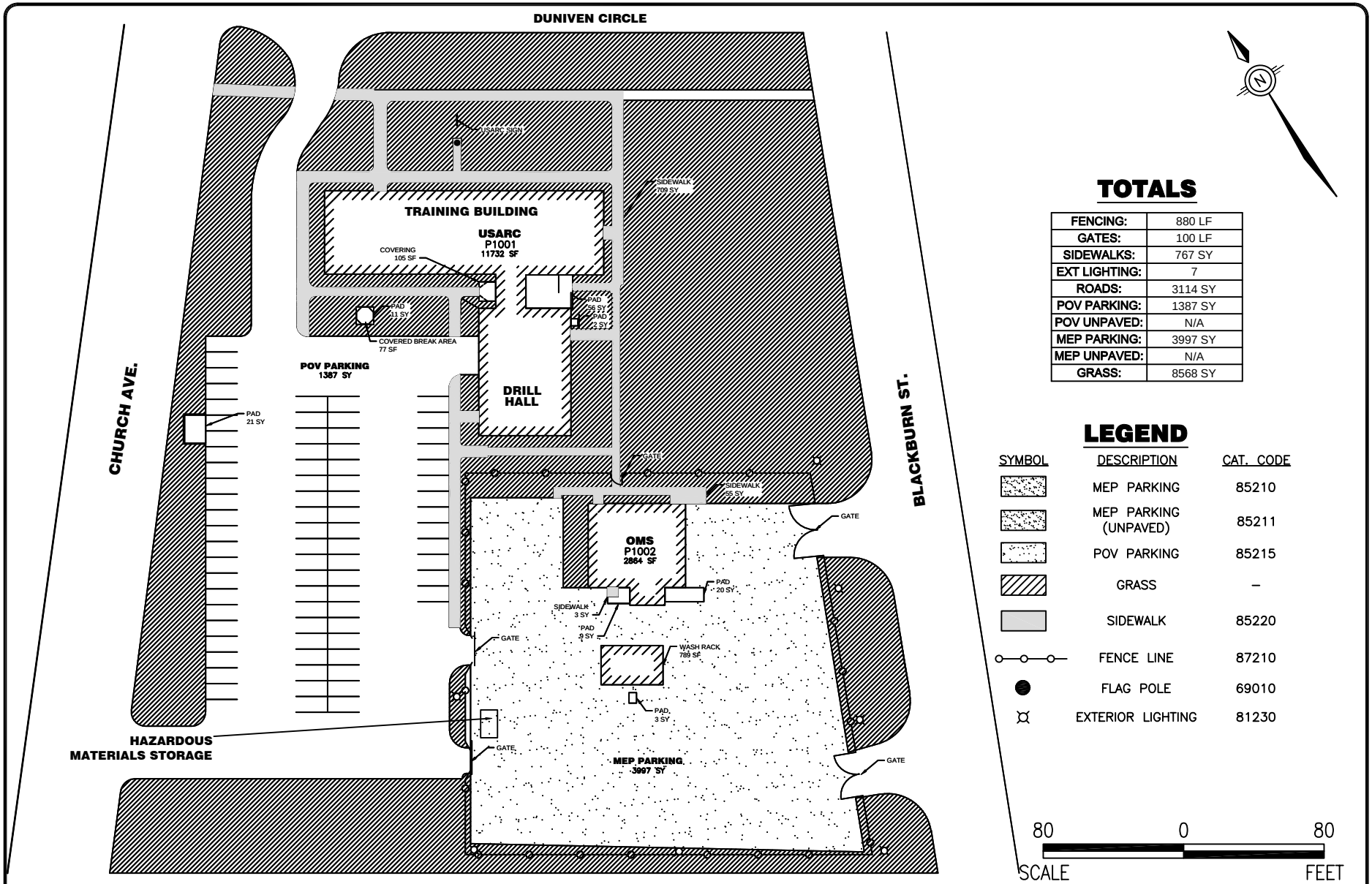

SOURCE:
MORSE CADD & SERVICES
(JULY 2, 2005)

FIGURE 2
SITE LAYOUT PLAN
ENVIRONMENTAL CONDITION OF PROPERTY
BLUCHER S. THARP MEMORIAL USAR CENTER
AMARILLO, TEXAS

REQUESTED BY:	ED MEARS
DRAWN BY:	BRONSON
DWG DATE:	04/04/07
DWG NO:	802978B070

TERRAINE ENSAFE 8(a) joint venture

I:\PROJECTS-BST\0888802978_enviroBRAC\enviro BRAC data\802978B070_TX003_SITE LAYOUT_AMARILLO, TX.dwg 1/5/2007 10:46:37 AM CST

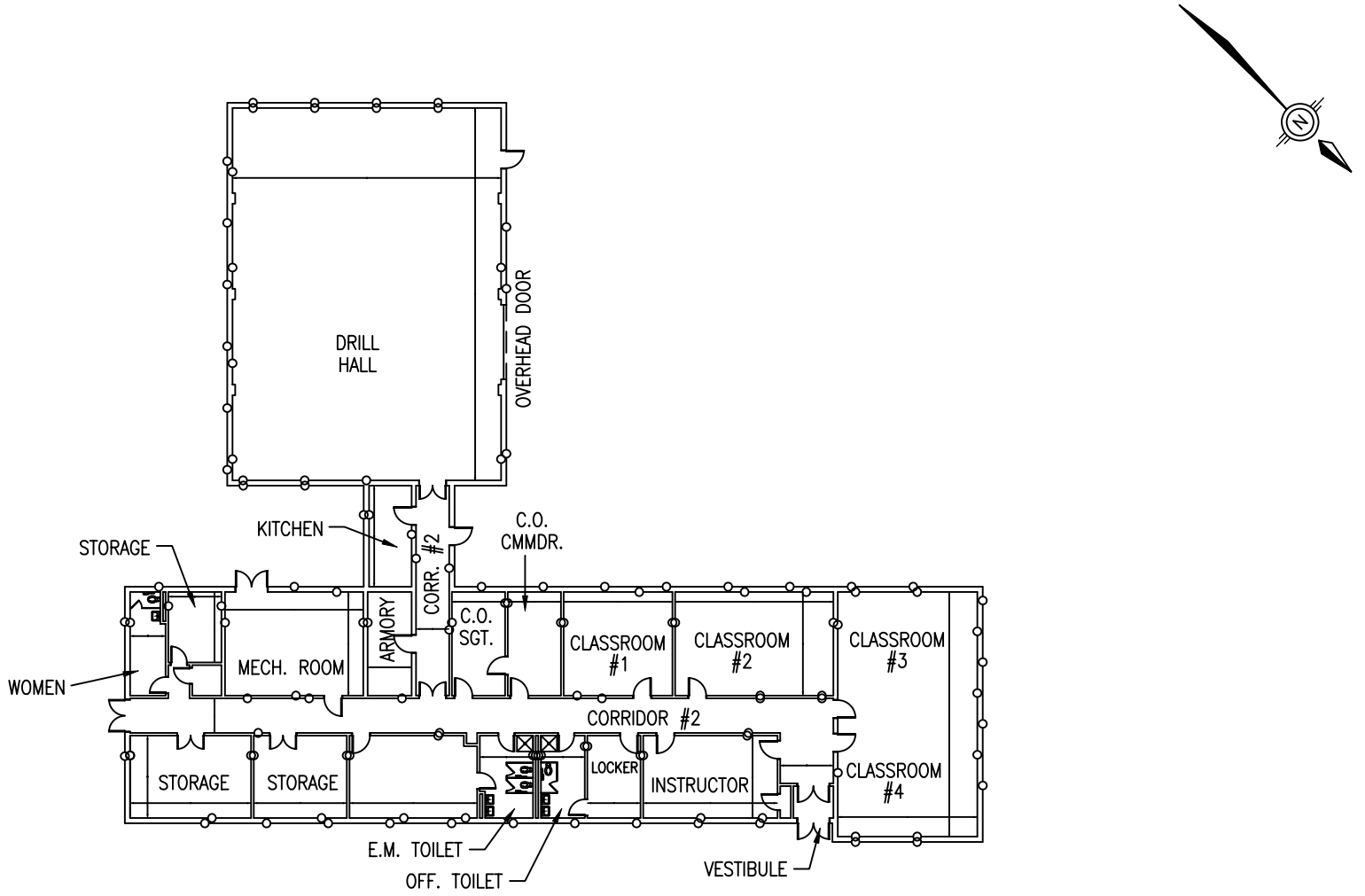

SCALE: 1/32" – 1'

SOURCE:
90TH REGIONAL READINESS COMMAND
(JANUARY 15, 2004)

FIGURE 3
TRAINING BUILDING FLOOR PLAN
ENVIRONMENTAL CONDITION OF PROPERTY
BLUCHER S. THARP MEMORIAL USAR CENTER
AMARILLO, TEXAS

REQUESTED BY:	ED MEARS
DRAWN BY:	BRONSON
DWG DATE:	04/04/07
DWG NO:	802978B071

TERRAINE ENSAFE 8(a) joint venture

I:\PROJECTS-BST\0888802978_enviroBRAC\enviro BRAC data\802978B071_TX003_FIG 3_AMARILLO, TX.dwg 1/5/2007 10:48:05 AM CST

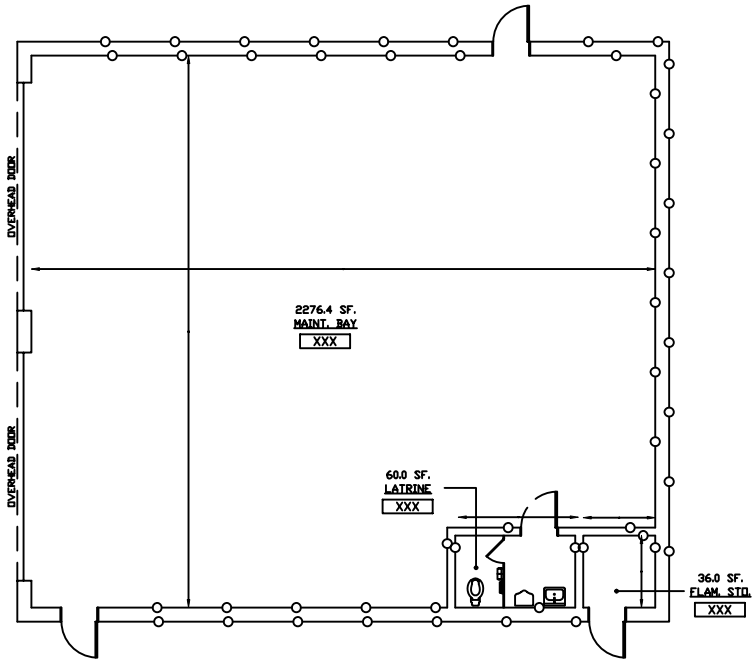

SCALE: 1/16" – 1'

SOURCE:
90TH REGIONAL READINESS COMMAND
(JANUARY 15, 2004)

FIGURE 4
OMS BUILDING FLOOR PLAN
ENVIRONMENTAL CONDITION OF PROPERTY
BLUCHER S. THARP MEMORIAL USAR CENTER
AMARILLO, TEXAS

REQUESTED BY:	ED MEARS
DRAWN BY:	BRONSON
DWG DATE:	04/04/07
DWG NO:	802978B072

TERRAINE
ENSAFE
8(a) joint venture

C:\draw\802978B072_TX003_FIG 4_AMARILLO, TX.dwg 9/13/2006 2:20:23 PM CST

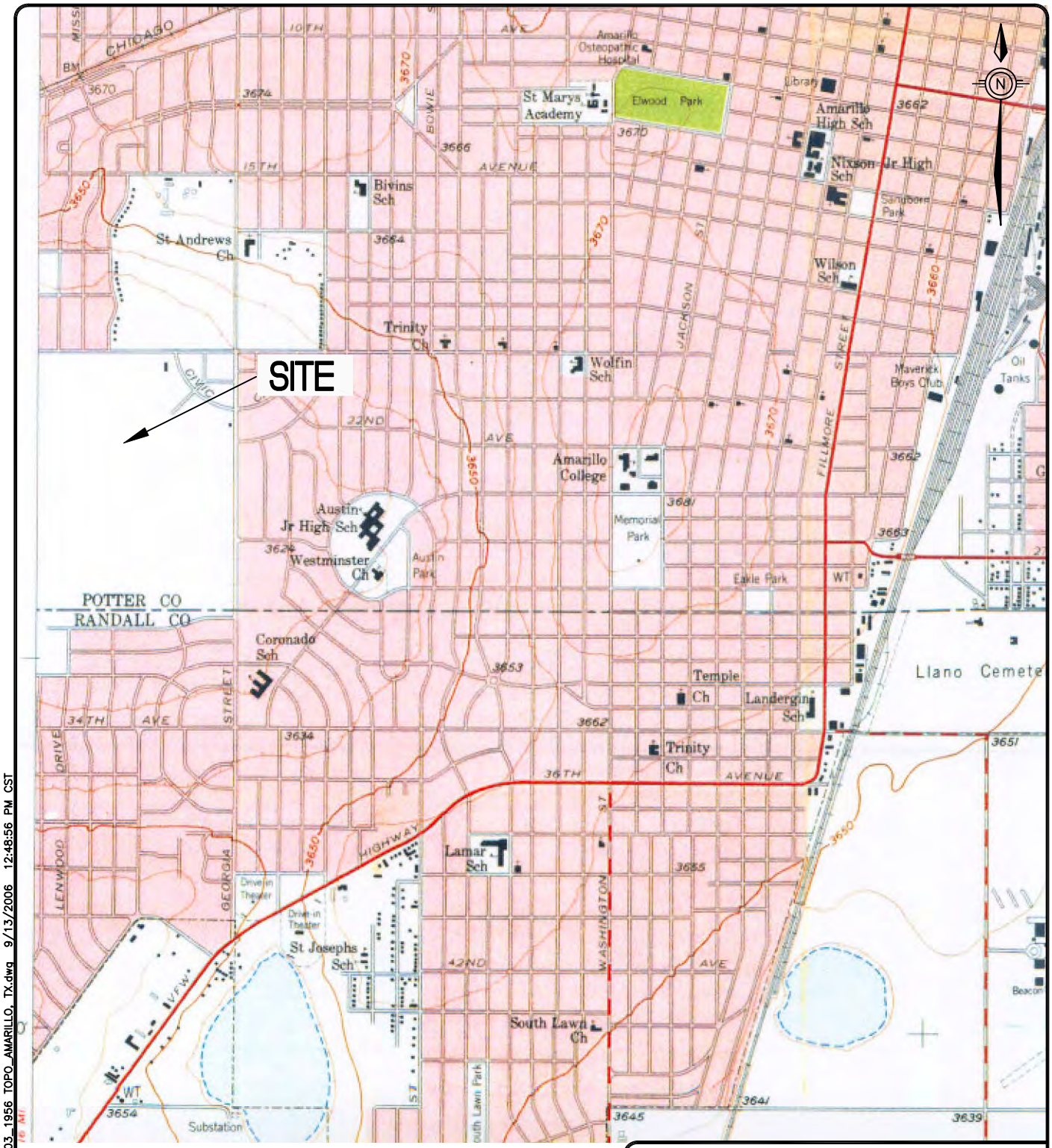

0 2000 4000

SCALE IN FEET

MAP SOURCE:
U.S.G.S. 7.5 MINUTE QUADRANGLE
ENVIRONMENTAL DATA RESOURCES, INC.
AMARILLO EAST, TEXAS

FIGURE 5
1956 TOPOGRAPHIC MAP
ENVIRONMENTAL CONDITION OF PROPERTY
BLUCHER S. THARP MEMORIAL USAR CENTER
AMARILLO, TEXAS

REQUESTED BY:	ED MEARS
DRAWN BY:	BRONSON
DWG DATE:	04/04/07
DWG NO:	802978B199

TERRAINE
ENSAFE
8(a) joint venture

c:\draw\802978B199_TX003_1956 TOPO_AMARILLO, TX.dwg 9/13/2006 12:48:56 PM CST

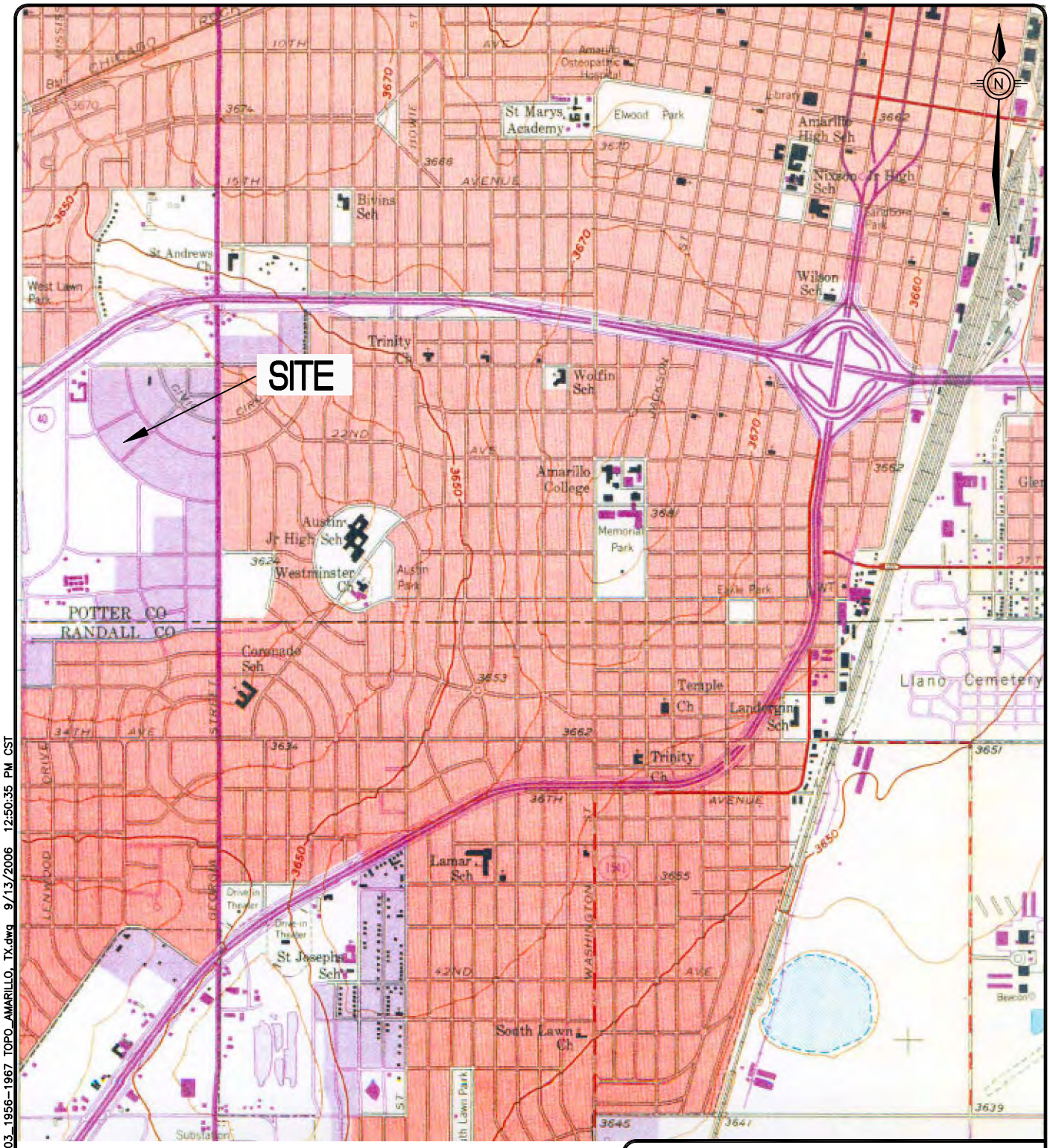

0 2000 4000

SCALE IN FEET

MAP SOURCE:
U.S.G.S. 7.5 MINUTE QUADRANGLE
ENVIRONMENTAL DATA RESOURCES, INC.
AMARILLO EAST, TEXAS

FIGURE 6
1956–1967 TOPOGRAPHIC MAP
ENVIRONMENTAL CONDITION OF PROPERTY
BLUCHER S. THARP MEMORIAL USAR CENTER
AMARILLO, TEXAS

REQUESTED BY:	ED MEARS
DRAWN BY:	BRONSON
DWG DATE:	04/04/07
DWG NO:	802978B200

TERRAINE
ENSAFE
8(a) joint venture

c:\draw\802978B200_TX003_1956-1967_TOPO_AMARILLO, TX.dwg 9/13/2006 12:50:35 PM CST

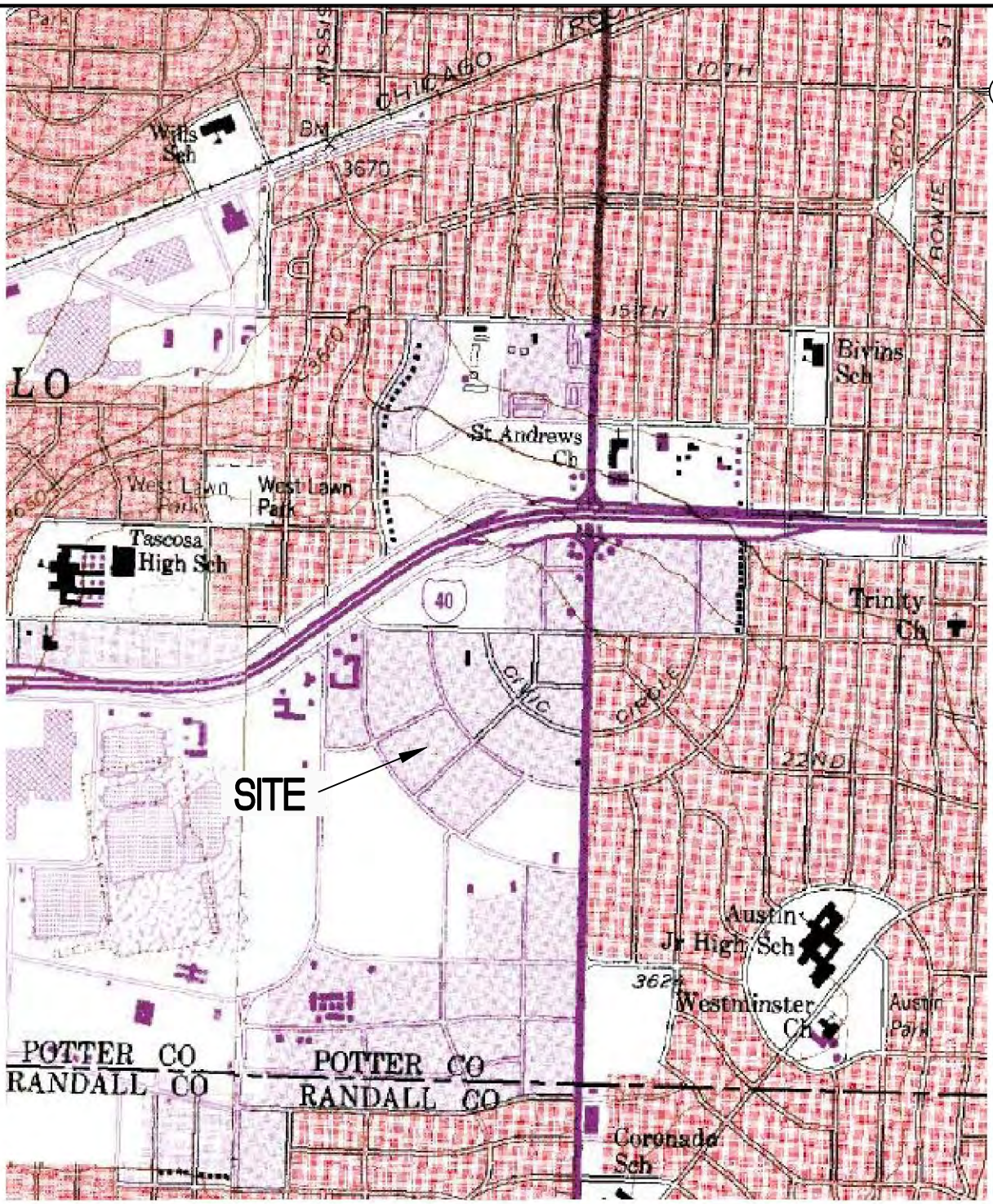

FIGURE 7
1973 TOPOGRAPHIC MAP
ENVIRONMENTAL CONDITION OF PROPERTY
BLUCHER S. THARP MEMORIAL USAR CENTER
AMARILLO, TEXAS

REQUESTED BY:	ED MEARS
DRAWN BY:	BRONSON
DWG DATE:	04/04/07
DWG NO:	802978B201

TERRAINE ENSAFE 8(a) joint venture

MAP SOURCE:
U.S.G.S. 7.5 MINUTE QUADRANGLE
AMARILLO, TEXAS

C:\draw\802978B201_TX003_1973 TOPO_AMARILLO, TX.dwg 9/13/2006 1:13:03 PM CST

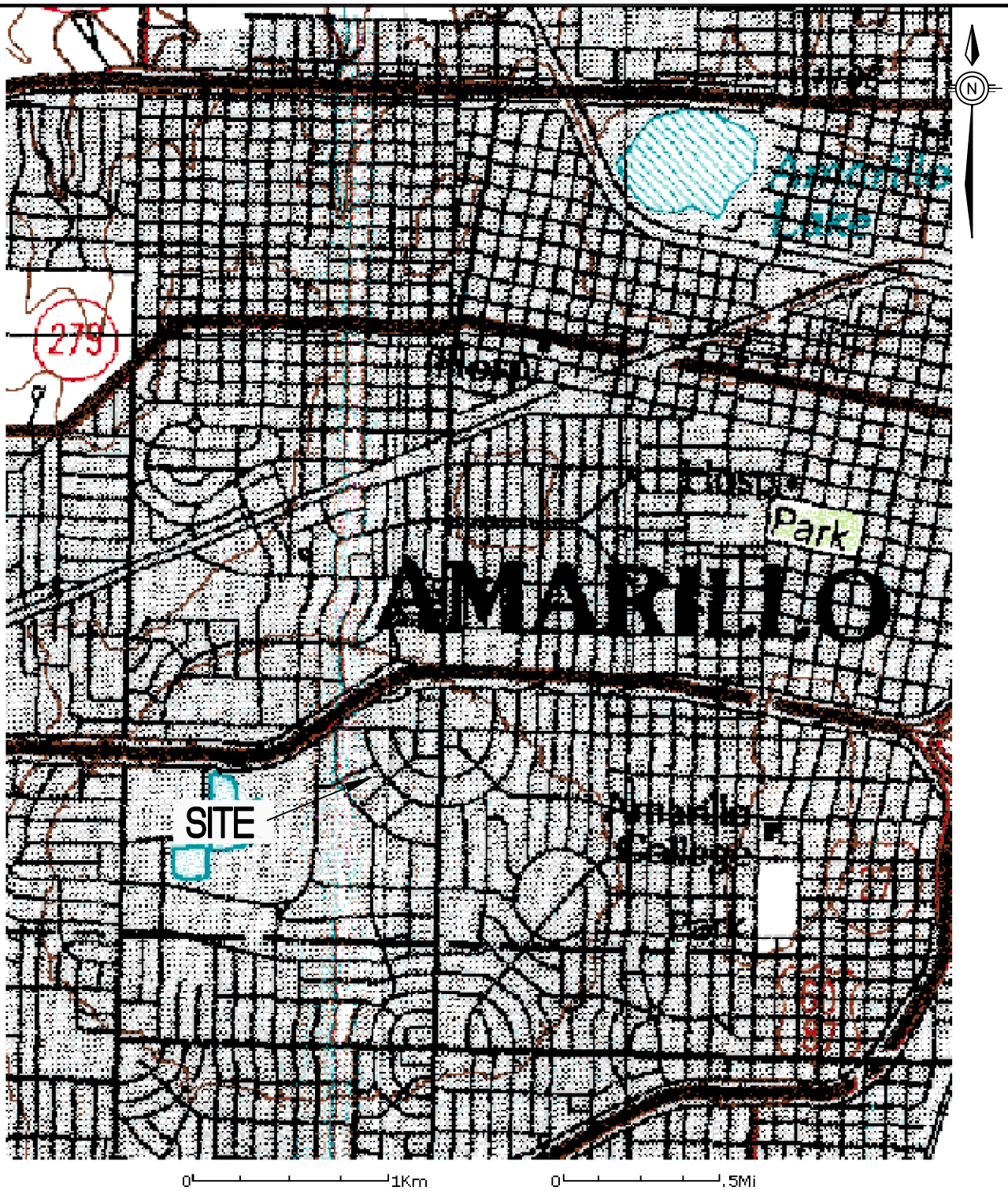

FIGURE 8
1985 TOPOGRAPHIC MAP
ENVIRONMENTAL CONDITION OF PROPERTY
BLUCHER S. THARP MEMORIAL USAR CENTER
AMARILLO, TEXAS

REQUESTED BY:	ED MEARS
DRAWN BY:	BRONSON
DWG DATE:	04/04/07
DWG NO:	802978B202

TERRAINE
ENSAFE
8(a) joint venture

MAP SOURCE:
U.S.G.S. 7.5 MINUTE QUADRANGLE
AMARILLO, TEXAS

C:\draw\802978B202_TX003_1985 TOPO_AMARILLO, TX.dwg 9/13/2006 1:15:59 PM CST

SCALE NOT AVAILABLE

SOURCE:
AMARILLO PUBLIC LIBRARY

FIGURE 9
1950 AERIAL PHOTOGRAPH
ENVIRONMENTAL CONDITION OF PROPERTY
BLUCHER S. THARP MEMORIAL USAR CENTER
AMARILLO, TEXAS

REQUESTED BY:	ED MEARS
DRAWN BY:	BRONSON
DWG DATE:	04/04/07
DWG NO:	802978B203

TERRAINE
ENSAFE
8(a) joint venture

C:\draw\802978B203_TX003_1950 AERIAL_AMARILLO, TX.dwg 9/13/2006 2:05:03 PM CST



500 0 500
SCALE FEET

SOURCE:
ENVIRONMENTAL DATA RESOURCES, INC.

FIGURE 10
1959 AERIAL PHOTOGRAPH
ENVIRONMENTAL CONDITION OF PROPERTY
BLUCHER S. THARP MEMORIAL USAR CENTER
AMARILLO, TEXAS

REQUESTED BY:	ED MEARS
DRAWN BY:	BRONSON
DWG DATE:	04/04/07
DWG NO:	802978B204

TERRAINE
ENSAFE
8(a) joint venture

C:\draw\802978B204_TX003_1959 AERIAL_AMARILLO, TX.dwg 9/13/2006 1:32:17 PM CST



500 0 500
SCALE FEET

SOURCE:
ENVIRONMENTAL DATA RESOURCES, INC.

FIGURE 11
1967 AERIAL PHOTOGRAPH
ENVIRONMENTAL CONDITION OF PROPERTY
BLUCHER S. THARP MEMORIAL USAR CENTER
AMARILLO, TEXAS

REQUESTED BY:	ED MEARS
DRAWN BY:	BRONSON
DWG DATE:	04/04/07
DWG NO:	802978B205

TERRAINE
ENSAFE
8(a) joint venture

C:\draw\802978B205_TX003_1967 AERIAL_AMARILLO, TX.dwg 9/13/2006 1:33:36 PM CST

500 0 500

SCALE FEET

SOURCE:
ENVIRONMENTAL DATA RESOURCES, INC.

FIGURE 12
1978 AERIAL PHOTOGRAPH
ENVIRONMENTAL CONDITION OF PROPERTY
BLUCHER S. THARP MEMORIAL USAR CENTER
AMARILLO, TEXAS

REQUESTED BY:	ED MEARS
DRAWN BY:	BRONSON
DWG DATE:	04/04/07
DWG NO:	802978B206

TERRAINE
ENSAFE
8(a) joint venture

c:\draw\802978B206_TX003_1978 AERIAL_AMARILLO, TX.dwg 9/13/2006 1:34:58 PM CST



500 0 500

SCALE FEET

SOURCE:
ENVIRONMENTAL DATA RESOURCES, INC.

FIGURE 13
1988 AERIAL PHOTOGRAPH
ENVIRONMENTAL CONDITION OF PROPERTY
BLUCHER S. THARP MEMORIAL USAR CENTER
AMARILLO, TEXAS

REQUESTED BY:	ED MEARS
DRAWN BY:	BRONSON
DWG DATE:	04/04/07
DWG NO:	802978B207

TERRAINE
ENSAFE
8(a) joint venture

C:\draw\802978B207_TX003_1988 AERIAL_AMARILLO, TX.dwg 9/13/2006 1:36:54 PM CST

500 0 500

SCALE FEET

SOURCE:
ENVIRONMENTAL DATA RESOURCES, INC.

FIGURE 14
1995 AERIAL PHOTOGRAPH
ENVIRONMENTAL CONDITION OF PROPERTY
BLUCHER S. THARP MEMORIAL USAR CENTER
AMARILLO, TEXAS

REQUESTED BY:	ED MEARS
DRAWN BY:	BRONSON
DWG DATE:	04/04/07
DWG NO:	802978B208

TERRAINE
ENSAFE
8(a) joint venture

C:\draw\802978B208_TX003_1995 AERIAL_AMARILLO, TX.dwg 9/13/2006 1:36:15 PM CST

500 0 500

SCALE FEET

SOURCE:
ENVIRONMENTAL DATA RESOURCES, INC.

FIGURE 15
2001 AERIAL PHOTOGRAPH
ENVIRONMENTAL CONDITION OF PROPERTY
BLUCHER S. THARP MEMORIAL USAR CENTER
AMARILLO, TEXAS

REQUESTED BY:	ED MEARS
DRAWN BY:	BRONSON
DWG DATE:	04/04/07
DWG NO:	802978B209

TERRAINE
ENSAFE
8(a) joint venture

C:\draw\802978B209_TX003_2001 AERIAL_AMARILLO, TX.dwg 9/13/2006 1:40:25 PM CST

SOURCE:
U.S.G.S. 1-METER ORTHO IMAGE

FIGURE 16
2002 AERIAL PHOTOGRAPH
ENVIRONMENTAL CONDITION OF PROPERTY
BLUCHER S. THARP MEMORIAL USAR CENTER
AMARILLO, TEXAS

REQUESTED BY:	ED MEARS
DRAWN BY:	BRONSON
DWG DATE:	04/04/07
DWG NO:	802978B210

TERRAINE
ENSAFE
8(a) joint venture

I:\PROJECTS-BST\0888802978_enviroBRAC\enviro BRAC data\802978B210_TX003_2002 AERIAL_AMARILLO, TX.dwg 9/16/2006 8:52:14 AM CST

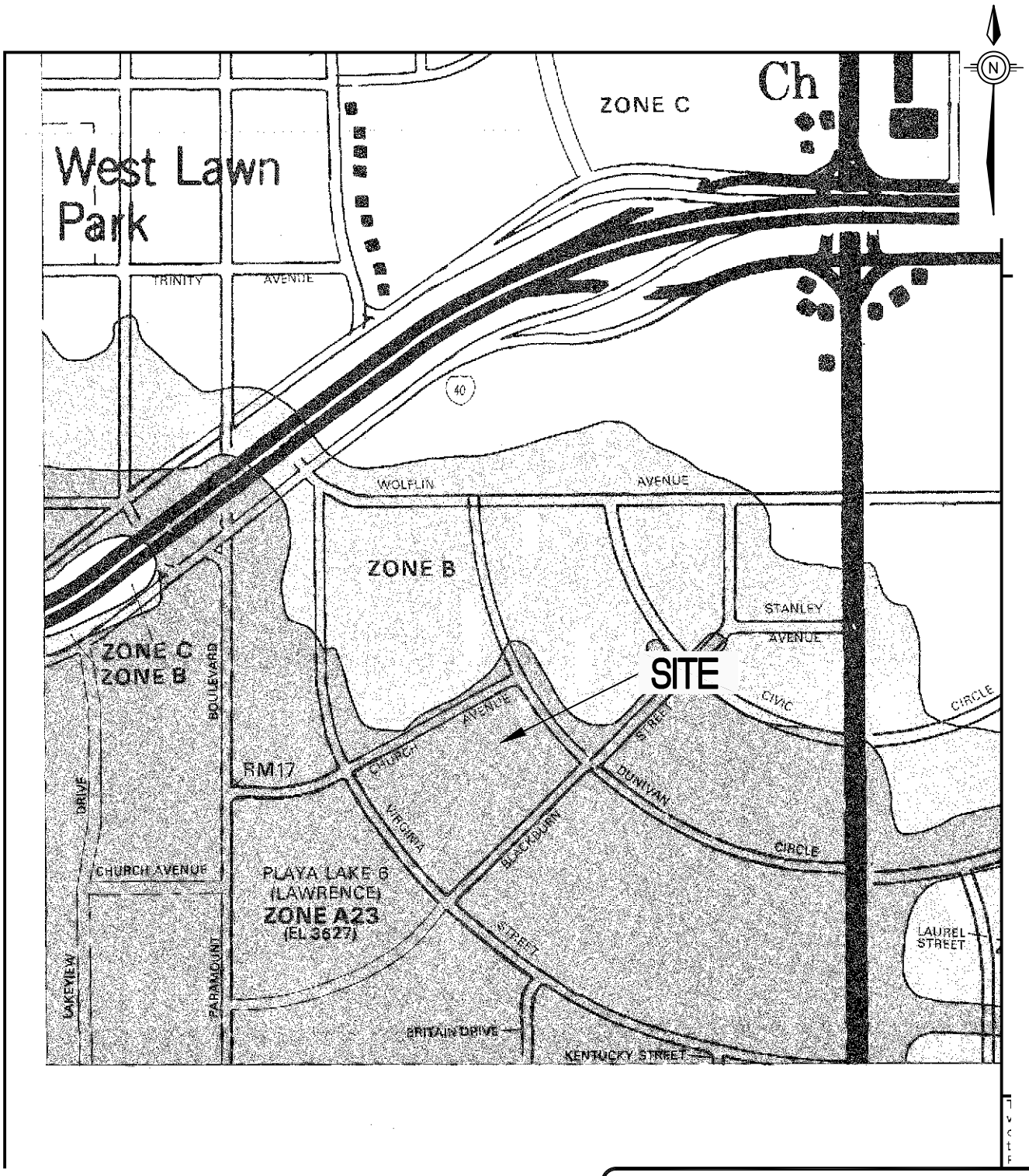

SCALE NOT AVAILABLE

SOURCE:
FEDERAL EMERGENCY MANAGEMENT AGENCY
(JULY 19, 1982)

FIGURE 17
FEMA FLOOD ZONE MAP
ENVIRONMENTAL CONDITION OF PROPERTY
BLUCHER S. THARP MEMORIAL USAR CENTER
AMARILLO, TEXAS

REQUESTED BY:	ED MEARS
DRAWN BY:	BRONSON
DWG DATE:	04/04/07
DWG NO:	802978B211

TERRAINE
ENSAFE
8(a) joint venture

C:\draw\802978B211_TX003_FEMA_AMARILLO_TX.dwg 9/13/2006 2:27:31 PM CST

Appendix B
Site Reconnaissance Photographs

Blucher S. Tharp Memorial USAR Center
2801 Duniven Circle
Amarillo, Texas

Photo 1: Looking southwest at the front of the Training Building.

Photo 2: Looking northeast toward the east side of the Training Building and Drill Hall.

Photo 3: View inside a mechanical room within the Training Building.

Photo 4: View inside of the Drill Hall of the Training Building. The kitchen area is behind the van in the photograph.

Photo 5: Typical view of an office in the Training Building.

Photo 6: View of the hazardous materials storage building in the MEP area.

Photo 7: View of northeast side of the MEP area showing military vehicles along the southeast boundary and 20-foot steel transport containers along the southwest boundary.

Photo 8: Looking northwest along the southwest boundary of the USAR Center, Church Street is visible along with the entrance to the POV parking area in the right background.

Photo 9: Looking southwest from the northwest end of the MEP area are military vehicles and two pole mounted electrical transformers at the southwest boundary of the Site.

Photo 10: Looking east from the northeast corner of the MEP area, one of two dumpsters on the Site is shown along with Blackburn Street in the background.

Photo 11: Looking northwest across the POV parking lot, the second of two dumpsters on the Site is visible.

Photo 12: Looking northeast from the northwest corner of the MEP area, the Drill Hall in the Training Building and pole mounted transformers are visible in the background along with 40-foot storage containers to the right.

Photo 13: Looking southeast at the vehicle wash rack. The red building extension to the left houses the wash water recirculating system.

Photo 14: An old OWS on the Site now is used as a sediment trap.

Photo 15: Looking at the vehicle wash rack from the southwest, the slotted floor drain that drains wash water is visible.

Photo 16: Looking southeast along the southwest side of the OMS, the parts washer is visible inside the bay door.

Photo 17: Looking northeast along the northwest side of the OMS are two empty fuel pods.

Photo 18: Overpack drums are stored on a pallet on the southwest side of the hazardous materials storage building.

Photo 19: Spill containment for drums is located on the northwest side of the hazardous materials storage building.

Photo 20: View inside of the hazardous materials storage building which has a catchment basin below the floor.

Photo 21: Another view of storage inside the hazardous materials storage building.

Photo 22: View of minor spillage inside the hazardous materials storage building.

Photo 23: Waste materials waiting transfer to a disposal facility.

Photo 24: Inside view of a paint locker in the OMS.

Photo 25: Inside view of the OMS across the top of equipment storage rooms toward air compressor mounted above the paint storage closet.

Photo 26: Another inside view of the OMS.

Photo 27: Materials used for vehicle maintenance are stored in the hazardous materials storage building.

Photo 28: Military trucks are parked in the MEP area with drip pans under the engines of the parked vehicles.

Photo 29: Drip pan beneath engine of parked truck. Note staining on gravel around drip pan.

Photo 30: Former mechanics pit located in the north bay of the OMS. The former pit is capped with concrete at the level of the surrounding OMS shop floor.

Photo 31: Miscellaneous equipment is stored between the vehicle wash rack and the OMS.

Photo 32: The OWS and water recirculating system for the vehicle wash rack.

Photo 33: A 500-gallon water storage tank is part of the OWS.

Photo 34: Oil staining was visible in the oil skimmer of the OWS.

Photo 35: View of flammable materials storage cabinet inside the OMS.

Photo 36: Looking east across Blackburn Street toward the adjoining storage unit property.

Photo 37: Looking northwest across Church Avenue from the USAR Center toward First Christian Church.

Photo 38: Looking northeast across Duniven Circle toward the adjoining office building property.

Photo 39: Looking northwest across Blackburn Street toward Pancake Station restaurant (USAR Center is to the right in the photograph).

Appendix C
Chain-of-Title Report

2055 East Rio Salado Parkway, Suite 201
Tempe, Arizona 85281
Phone: (480) 967-6752
Fax Number: (480) 966-9422
Web Site: www.netronline.com

HISTORICAL CHAIN OF TITLE REPORT

BLUCER S. THARP MEMORIAL USARC
2801 DUNVIEW CIRCLE
AMARILLO, TEXAS

Submitted to:

TERRAINE, INC.
4002 Sutherland Ave
Knoxville, Tennessee 37919
(800) 531-1242

Attention: James Young

Project No. N06-4917

Tuesday, August 01, 2006

NETR- Real Estate Research & Information hereby submits the following ASTM historical chain-of-title to the land described below, subject to the leases/miscellaneous shown in Section 2. Title to the estate or interest covered by this report appears to be vested in:

UNITED STATES OF AMERICA

The following is the current property legal description:

All those certain pieces or parcels of land, designated as Tract No. A-100, USAR Training Center, being in Section 227 A, B, and M Survey, lying and situate in the City of Amarillo, County of Randall, State of Texas.

Assessor's Parcel Number: R-200-2270-4250.0

1. HISTORICAL CHAIN OF TITLE

1. WARRANTY DEED:
   RECORDED: 06-02-1909
   GRANTOR: J. M. Brebner
   GRANTEE: R. A. Wasserman
   INSTRUMENT: Bk 147, Pg 368

2. WARRANTY DEED:
   RECORDED: 04-17-1918
   GRANTOR: R. A. Wasserman
   GRANTEE: Baron Tennele
   INSTRUMENT: Bk 183, Pg 42

3. WARRANTY DEED:
   RECORDED: 03-25-1926
   GRANTOR: Baron Tennele
   GRANTEE: C. L. Duniven, Jr. and Florence Duniven
   INSTRUMENT: Bk 219, Pg 592

4. WARRANTY DEED:
   RECORDED: 01-03-1957
   GRANTOR: C. L. Duniven, Jr. and Florence Duniven
   GRANTEE: United States of America
   INSTRUMENT: Bk 756, Pg 257

2. LEASES AND MISCELLANEOUS

1. No environmental liens, institutional controls or engineering controls were found of record.

3. LIMITATION

This report was prepared for the use of Terraine, Inc., exclusively. This report is neither a guarantee of title, a commitment to insure, or a policy of title insurance. NETR- Real Estate Research & Information does not guarantee nor include any warranty of any kind whether expressed or implied, about the validity of all information included in this report since this information is retrieved as it is recorded from the various agencies that make it available. The total liability is limited to the fee paid for this report.

Appendix E
Regulatory Database Search Reports

The EDR Radius Map
with GeoCheck®

Blucher S. Tharp Memorial USARC
2801 Duniven Circle
Amarillo, TX 79109

Inquiry Number: 1715338.2s

July 14, 2006

EDR® Environmental Data Resources Inc

The Standard in Environmental Risk Management Information

440 Wheelers Farms Road
Milford, Connecticut 06461

Nationwide Customer Service

Telephone: 1-800-352-0050
Fax: 1-800-231-6802
Internet: www.edrnet.com

TABLE OF CONTENTS

SECTION	PAGE
Executive Summary	ES1
Overview Map	2
Detail Map	3
Map Findings Summary	4
Map Findings	6
Orphan Summary	139
Government Records Searched/Data Currency Tracking	GR-1

GEOCHECK ADDENDUM

Physical Setting Source Addendum	A-1
Physical Setting Source Summary	A-2
Physical Setting Source Map	A-7
Physical Setting Source Map Findings	A-8
Physical Setting Source Records Searched	A-30

Thank you for your business.
Please contact EDR at 1-800-352-0050
with any questions or comments.

Disclaimer - Copyright and Trademark Notice

This Report contains certain information obtained from a variety of public and other sources reasonably available to Environmental Data Resources, Inc. It cannot be concluded from this Report that coverage information for the target and surrounding properties does not exist from other sources. **NO WARRANTY EXPRESSED OR IMPLIED, IS MADE WHATSOEVER IN CONNECTION WITH THIS REPORT. ENVIRONMENTAL DATA RESOURCES, INC. SPECIFICALLY DISCLAIMS THE MAKING OF ANY SUCH WARRANTIES, INCLUDING WITHOUT LIMITATION, MERCHANTABILITY OR FITNESS FOR A PARTICULAR USE OR PURPOSE. ALL RISK IS ASSUMED BY THE USER. IN NO EVENT SHALL ENVIRONMENTAL DATA RESOURCES, INC. BE LIABLE TO ANYONE, WHETHER ARISING OUT OF ERRORS OR OMISSIONS, NEGLIGENCE, ACCIDENT OR ANY OTHER CAUSE, FOR ANY LOSS OF DAMAGE, INCLUDING, WITHOUT LIMITATION, SPECIAL, INCIDENTAL, CONSEQUENTIAL, OR EXEMPLARY DAMAGES. ANY LIABILITY ON THE PART OF ENVIRONMENTAL DATA RESOURCES, INC. IS STRICTLY LIMITED TO A REFUND OF THE AMOUNT PAID FOR THIS REPORT.** Purchaser accepts this Report "AS IS". Any analyses, estimates, ratings, environmental risk levels or risk codes provided in this Report are provided for illustrative purposes only, and are not intended to provide, nor should they be interpreted as providing any facts regarding, or prediction or forecast of, any environmental risk for any property. Only a Phase I Environmental Site Assessment performed by an environmental professional can provide information regarding the environmental risk for any property. Additionally, the information provided in this Report is not to be construed as legal advice.

Copyright 2006 by Environmental Data Resources, Inc. All rights reserved. Reproduction in any media or format, in whole or in part, of any report or map of Environmental Data Resources, Inc., or its affiliates, is prohibited without prior written permission.

EDR and its logos (including Sanborn and Sanborn Map) are trademarks of Environmental Data Resources, Inc. or its affiliates. All other trademarks used herein are the property of their respective owners.

EXECUTIVE SUMMARY

A search of available environmental records was conducted by Environmental Data Resources, Inc (EDR). The report was designed to assist parties seeking to meet the search requirements of EPA's Standards and Practices for All Appropriate Inquiries (40 CFR Part 312), the ASTM Standard Practice for Environmental Site Assessments (E 1527-05) or custom requirements developed for the evaluation of environmental risk associated with a parcel of real estate.

TARGET PROPERTY INFORMATION

ADDRESS

2801 DUNIVEN CIRCLE
AMARILLO, TX 79109

COORDINATES

Latitude (North):	35.190100 - 35˚ 11' 24.4''
Longitude (West):	101.870600 - 101˚ 52' 14.2''
Universal Tranverse Mercator:	Zone 14
UTM X (Meters):	238617.2
UTM Y (Meters):	3897702.0
Elevation:	3612 ft. above sea level

USGS TOPOGRAPHIC MAP ASSOCIATED WITH TARGET PROPERTY

Target Property Map:	35101-B8 AMARILLO WEST, TX
Most Recent Revision:	1973
East Map:	35101-B7 AMARILLO EAST, TX
Most Recent Revision:	1973

TARGET PROPERTY SEARCH RESULTS

The target property was identified in the following government records. For more information on this property see page 6 of the attached EDR Radius Map report:

Site	Database(s)	EPA ID
THARP MEMORIAL US ARMY RESERVE CE 2801 DUNIVEN CIR AMARILLO, TX 79109	UST	N/A

DATABASES WITH NO MAPPED SITES

No mapped sites were found in EDR's search of available ("reasonably ascertainable ") government records either on the target property or within the search radius around the target property for the following databases:

FEDERAL RECORDS

NPL..... National Priority List

EXECUTIVE SUMMARY

Proposed NPL	Proposed National Priority List Sites
Delisted NPL	National Priority List Deletions
NPL RECOVERY	Federal Superfund Liens
CERCLIS	Comprehensive Environmental Response, Compensation, and Liability Information System
CERC-NFRAP	CERCLIS No Further Remedial Action Planned
CORRACTS	Corrective Action Report
RCRA-TSDF	Resource Conservation and Recovery Act Information
RCRA-LQG	Resource Conservation and Recovery Act Information
ERNS	Emergency Response Notification System
HMIRS	Hazardous Materials Information Reporting System
US ENG CONTROLS	Engineering Controls Sites List
US INST CONTROL	Sites with Institutional Controls
DOD	Department of Defense Sites
FUDS	Formerly Used Defense Sites
US BROWNFIELDS	A Listing of Brownfields Sites
CONSENT	Superfund (CERCLA) Consent Decrees
ROD	Records Of Decision
UMTRA	Uranium Mill Tailings Sites
ODI	Open Dump Inventory
TRIS	Toxic Chemical Release Inventory System
TSCA	Toxic Substances Control Act
FTTS	FIFRA/ TSCA Tracking System - FIFRA (Federal Insecticide, Fungicide, & Rodenticide Act)/TSCA (Toxic Substances Control Act)
SSTS	Section 7 Tracking Systems
ICIS	Integrated Compliance Information System
PADS	PCB Activity Database System
MLTS	Material Licensing Tracking System
MINES	Mines Master Index File
FINDS	Facility Index System/Facility Registry System
RAATS	RCRA Administrative Action Tracking System

STATE AND LOCAL RECORDS

SHWS	State Superfund Registry
IOP	Innocent Owner/Operator Program
SWF/LF	Permitted Solid Waste Facilities
CLI	Closed Landfill Inventory
WasteMgt	Commercial Hazardous & Solid Waste Management Facilities
AST	Petroleum Storage Tank Database
LIENS	Environmental Liens Listing
DEL SHWS	Deleted Superfund Registry Sites
TX Spills	Spills Database
AUL	Sites with Controls
TX VCP	Voluntary Cleanup Program Database
DRYCLEANERS	Drycleaner Registration Database Listing
BROWNFIELDS	Brownfields Site Assessments
ENF	Notice of Violations Listing
Ind. Haz Waste	Industrial & Hazardous Waste Database
ED AQUIF	Edwards Aquifer Permits
AIRS	Current Emission Inventory Data

TRIBAL RECORDS

INDIAN RESERV	Indian Reservations

EXECUTIVE SUMMARY

INDIAN UST..... USTs on Indian Land

EDR PROPRIETARY RECORDS

Manufactured Gas Plants... EDR Proprietary Manufactured Gas Plants
EDR Historical Auto Stations EDR Proprietary Historic Gas Stations
EDR Historical Cleaners..... EDR Proprietary Historic Dry Cleaners

SURROUNDING SITES: SEARCH RESULTS

Surrounding sites were identified.

Elevations have been determined from the USGS Digital Elevation Model and should be evaluated on a relative (not an absolute) basis. Relative elevation information between sites of close proximity should be field verified. Sites with an elevation equal to or higher than the target property have been differentiated below from sites with an elevation lower than the target property.
Page numbers and map identification numbers refer to the EDR Radius Map report where detailed data on individual sites can be reviewed.

Sites listed in ***bold italics*** are in multiple databases.

Unmappable (orphan) sites are not considered in the foregoing analysis.

FEDERAL RECORDS

RCRAInfo: RCRAInfo is EPA's comprehensive information system, providing access to data supporting the Resource Conservation and Recovery Act (RCRA) of 1976 and the Hazardous and Solid Waste Amendments (HSWA) of 1984. RCRAInfo replaces the data recording and reporting abilities of the Resource Conservation and Recovery Information System(RCRIS). The database includes selective information on sites which generate, transport, store , treat and/or dispose of hazardous waste as defined by the Resource Conservation and Recovery Act (RCRA). Conditionally exempt small quantity generators (CESQGs) generate less than 100 kg of hazardous waste, or less than 1 kg of acutely hazardous waste per month. Small quantity generators (SQGs) generate between 100 kg and 1,000 kg of hazardous waste per month Large quantity generators generate over 1,000 kilograms (kg) of hazardous waste, or over 1 kg of acutely hazardous waste per month. Transporters are individuals or entities that move hazardous waste from the generator offsite to a facility that can recycle, treat, store, or dispose of the waste. TSDFs treat, store, or dispose of the waste.

A review of the RCRA-SQG list, as provided by EDR, and dated 03/09/2006 has revealed that there are 8 RCRA-SQG sites within approximately 0.25 miles of the target property.

Equal/Higher Elevation	Address	Dist / Dir	Map ID	Page
TUNEUP MASTERS INC	***2314 S GEORGIA STREET***	***1/8 - 1/4 E***	***C13***	***53***
AUTOHAUS OF AMARILLO INC	***2401 S GEORGIA***	***1/8 - 1/4 ESE***	***D14***	***53***
RUSSELL BUICK	***2401 GEORGIA***	***1/8 - 1/4 ESE***	***D16***	***59***
AMARILLO IMPORTS INC	***3019 WEST 26TH AVENUE***	***1/8 - 1/4 SSE***	***E17***	***60***
BILL FRANK AUTOMOTIVE	***3006 W 26TH ST***	***1/8 - 1/4 SSE***	***E20***	***79***
MOSS BODY SHOP	***3000 W 26TH ST***	***1/8 - 1/4 SSE***	***E21***	***87***
GEORGIA ST CLEANERS OF AMERICA	***1800 S GEORGIA***	***1/8 - 1/4 ENE***	***24***	***109***

Lower Elevation	Address	Dist / Dir	Map ID	Page
DON JUDD CAD INC DBA	***2501 PARAMOUNT***	***1/8 - 1/4 SW***	***B8***	***33***

EXECUTIVE SUMMARY

STATE AND LOCAL RECORDS

LTANKS: The Leaking Underground Storage Tank Incident Reports contain an inventory of reported leaking underground storage tank incidents. The data come from the Texas Commission on Environmental Quality's Leaking Petroleum Storage Tank Database.

A review of the LTANKS list, as provided by EDR, and dated 05/04/2006 has revealed that there are 7 LTANKS sites within approximately 0.5 miles of the target property.

Equal/Higher Elevation	Address	Dist / Dir	Map ID	Page
SMITHSON AUTOMOTIVE CENTER	2821 WOLFLIN AVE	1/8 - 1/4 NE	A6	25
Status Code: PREASSESSMENT/RELEASE DETERMINATION				
TEXACO	***2001 PARAMOUNT AVE***	***1/8 - 1/4 NNW***	***7***	***26***
Status Code: FINAL CONCURRENCE ISSUED, CASE CLOSED				
WOLFIN SQUARE 66	***1901 S GEORGIA***	***1/8 - 1/4 ENE***	***22***	***93***
Status Code: FINAL CONCURRENCE ISSUED, CASE CLOSED				
TOOT N TOTUM FOOD STORES 81	***2601 PARAMOUNT***	***1/4 - 1/2 SW***	***25***	***111***
Status Code: FINAL CONCURRENCE ISSUED, CASE CLOSED				
DUPRIEST ACURA	***2525 S GEORGIA***	***1/4 - 1/2 SE***	***26***	***119***
Status Code: FINAL CONCURRENCE ISSUED, CASE CLOSED				
WESTGATE CAR WASH & LUBE CENTE	***2608 S GEORGIA***	***1/4 - 1/2 SE***	***27***	***126***
Status Code: FINAL CONCURRENCE ISSUED, CASE CLOSED				
CULLIGAN WATER COND OF AMARILL	***3801 WOLFLIN AVE***	***1/4 - 1/2 WNW***	***28***	***135***
Status Code: FINAL CONCURRENCE ISSUED, CASE CLOSED				

UST: The Underground Storage Tank database contains registered USTs. USTs are regulated under Subtitle I of the Resource Conservation and Recovery Act (RCRA). The data come from the Texas Commission on Environmental Quality's Petroleum Storage Tank Database.

A review of the UST list, as provided by EDR, and dated 04/26/2006 has revealed that there are 15 UST sites within approximately 0.25 miles of the target property.

Equal/Higher Elevation	Address	Dist / Dir	Map ID	Page
KMART 4023	2747 DUNIVEN CIR	0 - 1/8 NNW	2	7
PIT STOP	2413 PARAMOUNT	0 - 1/8 WSW	3	9
TASCOSA SHELL	3307 W IH 40	1/8 - 1/4 W	4	13
SMITHSON AUTOMOTIVE CENTER	2821 WOLFLIN	1/8 - 1/4 NE	A5	18
TEXACO	***2001 PARAMOUNT AVE***	***1/8 - 1/4 NNW***	***7***	***26***
TUNEUP MASTERS STORE 823	2314 S GEORGIA ST	1/8 - 1/4 E	C10	44
AFCO 010419	2333 S GEORGIA	1/8 - 1/4 E	C11	46
KEY GUARD FUEL	GEORGIA & CIVIC	1/8 - 1/4 E	12	49
MCBRAYER-DAY BALDWIN PIANO	2100 GEORGIA	1/8 - 1/4 ENE	15	57
WALLY MCCARTHYS AMARILLO IMPOR	3019 W 26TH AVE	1/8 - 1/4 SSE	E18	65
TOOT N TOTUM 17	2601 PATTERSON	1/8 - 1/4 SSW	19	74
BILL FRANK AUTOMOTIVE	***3006 W 26TH ST***	***1/8 - 1/4 SSE***	***E20***	***79***
WOLFIN SQUARE 66	***1901 S GEORGIA***	***1/8 - 1/4 ENE***	***22***	***93***
TASCOSA GULF	3400 W IH 40	1/8 - 1/4 NW	23	102

Lower Elevation	Address	Dist / Dir	Map ID	Page
GEN MESSER CADILLAC	2501 PARAMOUNT	1/8 - 1/4 SW	B9	38

EXECUTIVE SUMMARY

Due to poor or inadequate address information, the following sites were not mapped:

Site Name	Database(s)
CITY OF AMARILLO TRANSFER STATION	SWF/LF
HIGH PLAINS BAPTIST HOSPITAL SOLID WASTE	SWF/LF
SAFETY KLEEN AMARILLO LIQUID WASTE TRANS	SWF/LF
TEXAS STATE TECHNICAL INSTITUTE LANDFILL	SWF/LF
CUSTOMIZED SERVICE LANDFILL	SWF/LF
CITY OF AMARILLO LANDFILL	SWF/LF
DWAINE C WARNER LANDFILL	SWF/LF
SMOTHERMAN & SHARP LANDFILL	SWF/LF
FORMER ORDNANCE PLANT OF PANTEX	FINDS, RCRA-LQG
1901 S JOHNSON STREET (BNSF AM	HMIRS
34TH AND S MONROE	ERNS
1500 BLOCK OF BROAD ST., SOUTH SIDE OF S	TX Spills
U.S. DOE PANTEX PLANT	Ind. Haz Waste
U.S. DOE PANTEX PLANT	Ind. Haz Waste
U. S. DOE - PANTEX PLANT	ICIS

OVERVIEW MAP - 1715338.2s

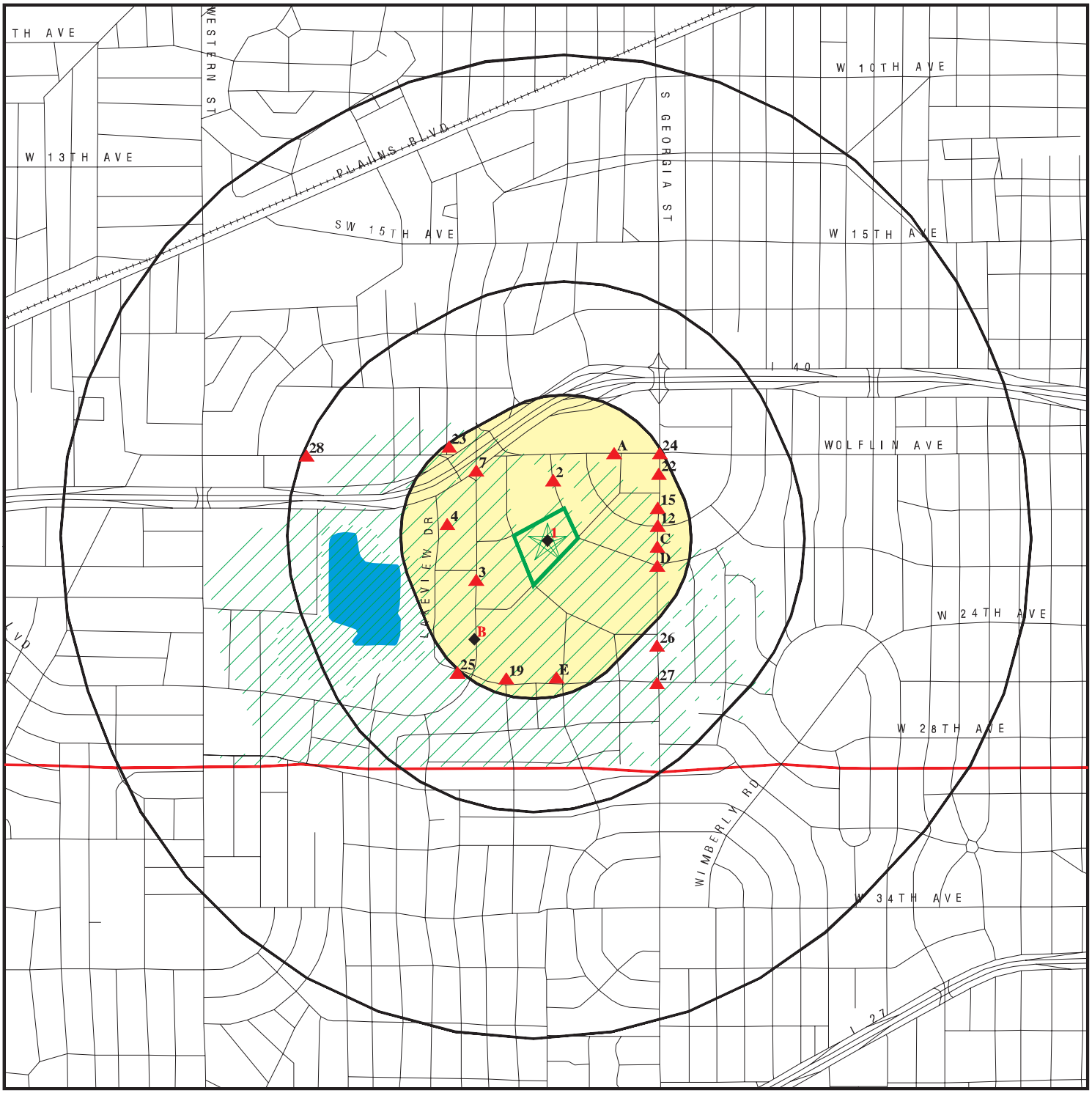

Target Property

Sites at elevations higher than or equal to the target property

Sites at elevations lower than the target property

Manufactured Gas Plants

National Priority List Sites

Landfill Sites

Dept. Defense Sites

0 1/4 1/2 1 Miles

Indian Reservations BIA

County Boundary

Oil & Gas pipelines

100-year flood zone

500-year flood zone

This report includes Interactive Map Layers to display and/or hide map information. The legend includes only those icons for the default map view.

SITE NAME: Blucher S. Tharp Memorial USARC	CLIENT: ENSAFE
ADDRESS: 2801 Duniven Circle Amarillo TX 79109	CONTACT: Phil Hardy INQUIRY #: 1715338.2s
LAT/LONG: 35.1901 / 101.8706	DATE: July 14, 2006

Copyright © 2006 EDR, Inc. © 2006 Tele Atlas Rel. 07/2005.

DETAIL MAP - 1715338.2s

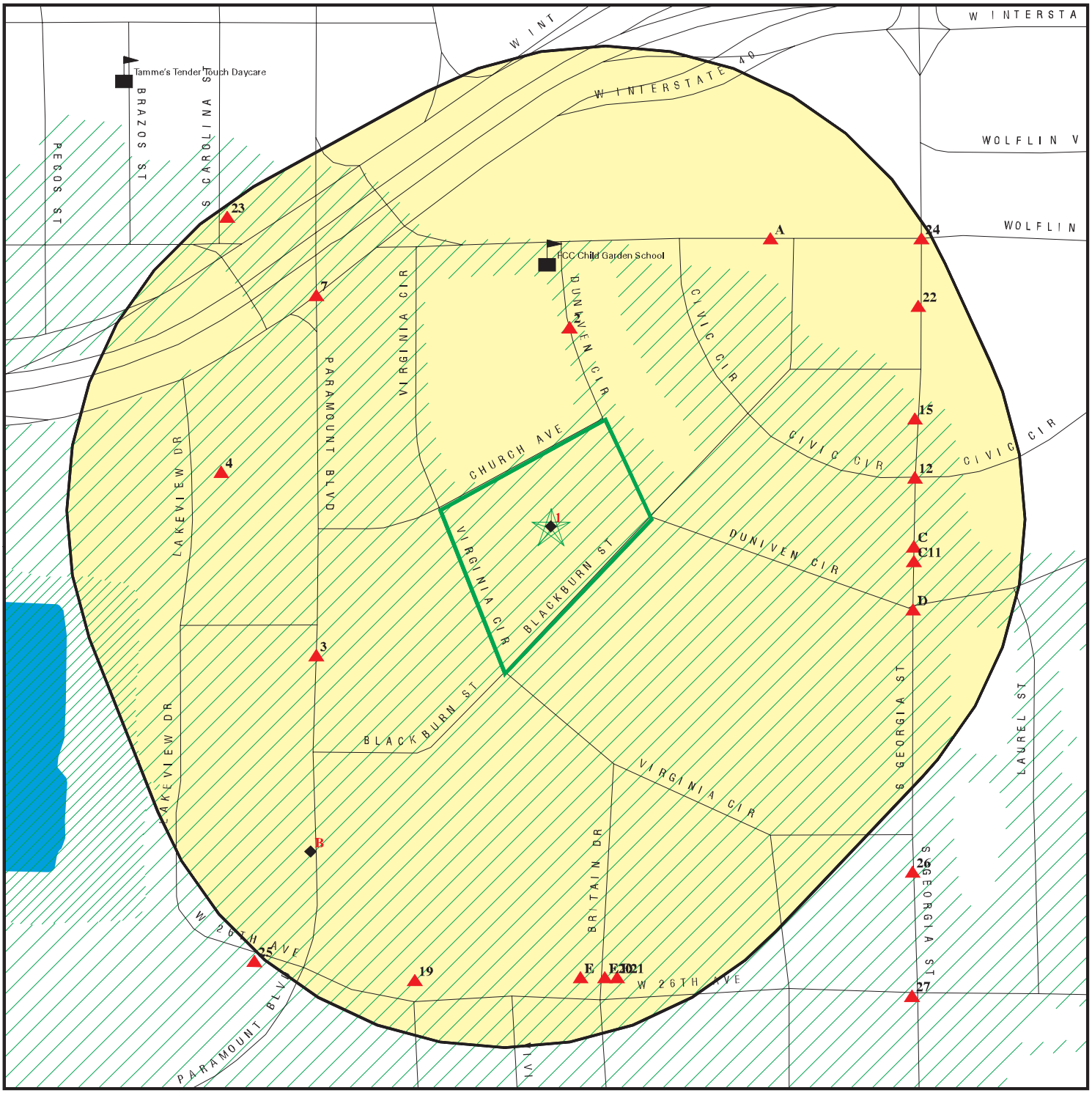

0 1/16 1/8 1/4 Miles

- Target Property
- Sites at elevations higher than or equal to the target property
- Sites at elevations lower than the target property
- Manufactured Gas Plants
- Sensitive Receptors
- National Priority List Sites
- Landfill Sites
- Dept. Defense Sites
- Indian Reservations BIA
- Oil & Gas pipelines
- 100-year flood zone
- 500-year flood zone

This report includes Interactive Map Layers to display and/or hide map information. The legend includes only those icons for the default map view.

SITE NAME: Blucher S. Tharp Memorial USARC	CLIENT: ENSAFE
ADDRESS: 2801 Duniven Circle Amarillo TX 79109	CONTACT: Phil Hardy INQUIRY #: 1715338.2s
LAT/LONG: 35.1901 / 101.8706	DATE: July 14, 2006

Copyright © 2006 EDR, Inc. © 2006 Tele Atlas Rel. 07/2005.

MAP FINDINGS SUMMARY

Database	Target Property	Search Distance (Miles)	< 1/8	1/8 - 1/4	1/4 - 1/2	1/2 - 1	> 1	Total Plotted
FEDERAL RECORDS								
NPL		1.000	0	0	0	0	NR	0
Proposed NPL		1.000	0	0	0	0	NR	0
Delisted NPL		1.000	0	0	0	0	NR	0
NPL RECOVERY		TP	NR	NR	NR	NR	NR	0
CERCLIS		0.500	0	0	0	NR	NR	0
CERC-NFRAP		0.500	0	0	0	NR	NR	0
CORRACTS		1.000	0	0	0	0	NR	0
RCRA TSD		0.500	0	0	0	NR	NR	0
RCRA Lg. Quan. Gen.		0.250	0	0	NR	NR	NR	0
RCRA Sm. Quan. Gen.		0.250	0	8	NR	NR	NR	8
ERNS		TP	NR	NR	NR	NR	NR	0
HMIRS		TP	NR	NR	NR	NR	NR	0
US ENG CONTROLS		0.500	0	0	0	NR	NR	0
US INST CONTROL		0.500	0	0	0	NR	NR	0
DOD		1.000	0	0	0	0	NR	0
FUDS		1.000	0	0	0	0	NR	0
US BROWNFIELDS		0.500	0	0	0	NR	NR	0
CONSENT		1.000	0	0	0	0	NR	0
ROD		1.000	0	0	0	0	NR	0
UMTRA		0.500	0	0	0	NR	NR	0
ODI		0.500	0	0	0	NR	NR	0
TRIS		TP	NR	NR	NR	NR	NR	0
TSCA		TP	NR	NR	NR	NR	NR	0
FTTS		TP	NR	NR	NR	NR	NR	0
SSTS		TP	NR	NR	NR	NR	NR	0
ICIS		TP	NR	NR	NR	NR	NR	0
PADS		TP	NR	NR	NR	NR	NR	0
MLTS		TP	NR	NR	NR	NR	NR	0
MINES		0.250	0	0	NR	NR	NR	0
FINDS		TP	NR	NR	NR	NR	NR	0
RAATS		TP	NR	NR	NR	NR	NR	0
STATE AND LOCAL RECORDS								
State Haz. Waste		1.000	0	0	0	0	NR	0
IOP		TP	NR	NR	NR	NR	NR	0
State Landfill		0.500	0	0	0	NR	NR	0
CLI		0.500	0	0	0	NR	NR	0
WasteMgt		TP	NR	NR	NR	NR	NR	0
LTANKS		0.500	0	3	4	NR	NR	7
UST	X	0.250	2	13	NR	NR	NR	15
AST		0.250	0	0	NR	NR	NR	0
LIENS		TP	NR	NR	NR	NR	NR	0
DEL SHWS		1.000	0	0	0	0	NR	0
TX Spills		TP	NR	NR	NR	NR	NR	0
AUL		0.500	0	0	0	NR	NR	0
TX VCP		0.500	0	0	0	NR	NR	0
DRYCLEANERS		0.250	0	0	NR	NR	NR	0

MAP FINDINGS SUMMARY

Database	Target Property	Search Distance (Miles)	< 1/8	1/8 - 1/4	1/4 - 1/2	1/2 - 1	> 1	Total Plotted
BROWNFIELDS		0.500	0	0	0	NR	NR	0
ENF		TP	NR	NR	NR	NR	NR	0
Ind. Haz Waste		TP	NR	NR	NR	NR	NR	0
ED AQUIF		TP	NR	NR	NR	NR	NR	0
AIRS		TP	NR	NR	NR	NR	NR	0
TRIBAL RECORDS								
INDIAN RESERV		1.000	0	0	0	0	NR	0
INDIAN UST		0.250	0	0	NR	NR	NR	0
EDR PROPRIETARY RECORDS								
Manufactured Gas Plants		1.000	0	0	0	0	NR	0
EDR Historical Auto Stations		TP	NR	NR	NR	NR	NR	0
EDR Historical Cleaners		TP	NR	NR	NR	NR	NR	0

NOTES:

TP = Target Property

NR = Not Requested at this Search Distance

Sites may be listed in more than one database

Map ID / Direction / Distance / Distance (ft.) / Elevation	Site	Database(s)	EDR ID Number / EPA ID Number
1	**THARP MEMORIAL US ARMY RESERVE CENTER**	**UST**	**U003166205**
Target	**2801 DUNIVEN CIR**		**N/A**
Property	**AMARILLO, TX 79109**		

Actual: 3611 ft.

UST:

Facility ID:	0069229	Tank Installer:	Not reported
Tank ID:	1	Installation Date:	08/31/1987
Tank Emptied:	No	Status Date:	Not reported
Capacity:	400	Unit ID:	00182353

Tank Material of Construction:	Concrete
Pipe Material of Construction:	Concrete
Other Materials of Construction:	Not reported
Tank Status:	In Use
Tank Construction & Containment:	Single Wall
Pipe Construction & Containment:	Single Wall
Other Construction & Containment:	Not reported
Compartment Substance Stored:	Not reported
Compartment Other Substance:	OIL WATER SEPARATOR
Tank Release Detection Method:	Not reported
Tank Release Method Detection II:	Not reported
Tank Release Method Detection III:	Not reported
Other Tank Release Method Detection:	Not reported
Tank Release Detection Variance :	No Variance
Pipe Release Detection Method:	Not reported
Other Pipe Release Detection Method :	Not reported
Pipe Release Detection Variance :	No Variance
Spill and Overfill Protection:	Factory-Built Spill Container/Bucket/Sump
Tank Corrosion Protection:	Not reported
Pipe Corrosion Protection:	Not reported
Other Corrosion Protection:	Not reported
Vapor Recovery Equipment Status:	Not reported
Equipment Installed Date:	Not reported
Equipment Installer:	Not reported
Contractor Registration Number:	Not reported
Tank Registration Date:	01/21/1997
Installer License Number:	Not reported
Operator Name:	Not reported
Operator Telephone number:	Not reported
Operator Address:	
Operator Address building:	Not reported
Contact Operator Name:	
Contact Operator title:	Not reported
Contact Operator Phone:	Not reported
Self-Certification date:	Not reported
Signature Name:	Not reported
Signature Title Name:	Not reported
Signature Type Text:	Not reported
Certification Submitted Type:	Not reported
Registration Self-Certification Flag:	Not reported
Fees Self-Certification Flag:	Not reported
Financial Assurance Self-Certification flag:	Not reported
Technical standards Self-Certification flag:	Not reported
UST Delivery Certificate Expiration Date:	Not reported
Compartment letter:	Not reported
Financial Responsibility Type:	Not reported
Corrective Action Met Flag:	Not reported
Third Party Met Flag:	Not reported
Financial Assurance Beginning Date:	Not reported
Piping Design & Ext. Containment 3 :	Not reported

THARP MEMORIAL US ARMY RESERVE CENTER (Continued) **U003166205**

Piping Design & Ext. Containment 4 :	Not reported
Type of Piping :	Not reported
Internal Tank Lining Date :	00/00/0000
Pipe Connectors and Valves 1 :	Not reported
Pipe Connectors and Valves 2 :	Not reported
Pipe Connectors and Valves 3 :	Not reported
Other Tank Corrosion Protection Text:	Not reported
Tank Corrosion Protection Variance :	No Variance
Pipe Corrosion Protection 3 :	Not reported
Pipe Corrosion Protection Variance :	No Variance
Stage 2 Vapor Recry Equipment Status :	Not reported
Stage 1 Equipment Installed Date :	Not reported
Tank Tested :	Not reported
Compartment Capacity :	0000000
Owner ID :	49607
Owner Name :	US DEPARTMENT OF THE ARMY
Owner Address :	8000 CAMP ROBINSON RD AFRD-CAR-EN-E NORTH LITTLE ROCK, AR 72118
Owner Contact Telephone :	501-771-7992
Owner Type :	Federal Government
Owner Amendment Reason Code :	Owner Billing Address Changed
Owner Amendment Date :	16/05/06
Owner Tax ID :	Not reported
Number of Facilities reported by Owner :	0036
Mail Undeliverable :	Not reported
Bankruptcy In Effect :	Not reported
# Of Underground Storage Tanks :	0045
# Of Aboveground Storage Tanks :	0000
Operator Effective Date :	Not reported
Operator Type :	Federal Government
Owner Contact Name:	James Wheeler
Date Registration Form Received :	21/97/01
Facility Type :	None of the above, or unidentified
Name of Facility Manager :	Donny Rhynhart
Title of Facility Manager :	Not reported
Facility Manager Phone :	806-352-8911
Sign Name on Registration Form :	Teddy B Baer, Col, USAR
Title of Signer of Registration Form :	Deputy Chief of Staf
Date of Signature on Registration Form :	011797
Number of USTs:	0001
Number of ASTs:	0000
Facility PO Box :	Not reported
Owner PO Box :	Not reported
Region Number :	01
Facility in Ozone non-attainment area :	Not reported

---

2 **KMART 4023** **UST** **U001250989**
NNW **2747 DUNIVEN CIR** **N/A**
< 1/8 **AMARILLO, TX 79109**
351 ft.

Relative:
Higher

Actual:
3612 ft.

UST:

Facility ID:	0015724	Tank Installer:	Not reported
Tank ID:	1	Installation Date:	01/01/1970
Tank Emptied:	No	Status Date:	09/28/1989
Capacity:	1000	Unit ID:	00040387

Tank Material of Construction:	Steel
Pipe Material of Construction:	Steel
Other Materials of Construction:	Not reported

KMART 4023 (Continued) **U001250989**

Tank Status:	Removed from the Ground
Tank Construction & Containment:	Not reported
Pipe Construction & Containment:	Not reported
Other Construction & Containment:	Not reported
Compartment Substance Stored:	Used Oil
Compartment Other Substance:	Not reported
Tank Release Detection Method:	Not reported
Tank Release Method Detection II:	Not reported
Tank Release Method Detection III:	Not reported
Other Tank Release Method Detection:	None
Tank Release Detection Variance :	No Variance
Pipe Release Detection Method:	Not reported
Other Pipe Release Detection Method :	None
Pipe Release Detection Variance :	No Variance
Spill and Overfill Protection:	Not reported
Tank Corrosion Protection:	Not reported
Pipe Corrosion Protection:	Not reported
Other Corrosion Protection:	None
Vapor Recovery Equipment Status:	Not reported
Equipment Installed Date:	Not reported
Equipment Installer:	Not reported
Contractor Registration Number:	Not reported
Tank Registration Date:	05/08/1986
Installer License Number:	Not reported
Operator Name:	Not reported
Operator Telephone number:	Not reported
Operator Address:	
Operator Address building:	Not reported
Contact Operator Name:	
Contact Operator title:	Not reported
Contact Operator Phone:	Not reported
Self-Certification date:	Not reported
Signature Name:	Not reported
Signature Title Name:	Not reported
Signature Type Text:	Not reported
Certification Submitted Type:	Not reported
Registration Self-Certification Flag:	Not reported
Fees Self-Certification Flag:	Not reported
Financial Assurance Self-Certification flag:	Not reported
Technical standards Self-Certification flag:	Not reported
UST Delivery Certificate Expiration Date:	Not reported
Compartment letter:	Not reported
Financial Responsibility Type:	Not reported
Corrective Action Met Flag:	Not reported
Third Party Met Flag:	Not reported
Financial Assurance Beginning Date:	Not reported
Piping Design & Ext. Containment 3 :	Not reported
Piping Design & Ext. Containment 4 :	Not reported
Type of Piping :	Not reported
Internal Tank Lining Date :	00/00/0000
Pipe Connectors and Valves 1 :	Not reported
Pipe Connectors and Valves 2 :	Not reported
Pipe Connectors and Valves 3 :	Not reported
Other Tank Corrosion Protection Text:	Not reported
Tank Corrosion Protection Variance :	No Variance
Pipe Corrosion Protection 3 :	Not reported
Pipe Corrosion Protection Variance :	No Variance

KMART 4023 (Continued) **U001250989**

Stage 2 Vapor Recry Equipment Status :	Not reported
Stage 1 Equipment Installed Date :	Not reported
Tank Tested :	Not reported
Compartment Capacity :	0000000
Owner ID :	07671
Owner Name :	K MART CORPORATION
Owner Address :	3100 W BIG BEAVER TROY, MI 48084
Owner Contact Telephone :	313-643-1790
Owner Type :	Corporation
Owner Amendment Reason Code :	Owner Billing Address Changed
Owner Amendment Date :	11/03/12
Owner Tax ID :	13807295004
Number of Facilities reported by Owner :	0138
Mail Undeliverable :	Not reported
Bankruptcy In Effect :	Yes
# Of Underground Storage Tanks :	0147
# Of Aboveground Storage Tanks :	0000
Operator Effective Date :	Not reported
Operator Type :	Corporation
Owner Contact Name:	
Date Registration Form Received :	08/86/05
Facility Type :	None of the above, or unidentified
Name of Facility Manager :	D.L. HILDERBRAND
Title of Facility Manager :	MGR
Facility Manager Phone :	8063525253
Sign Name on Registration Form :	J.B. RONAN
Title of Signer of Registration Form :	ASST CONTROLLER
Date of Signature on Registration Form :	041586
Number of USTs:	0001
Number of ASTs:	0000
Facility PO Box :	Not reported
Owner PO Box :	Not reported
Region Number :	01
Facility in Ozone non-attainment area :	Not reported

---

3 **PIT STOP** **UST** **U001284716**
WSW **2413 PARAMOUNT** **N/A**
< 1/8 **AMARILLO, TX 79109**
595 ft.

Relative:
Higher

Actual:
3612 ft.

UST:

Facility ID:	0054376	Tank Installer:	Not reported
Tank ID:	1	Installation Date:	02/01/1979
Tank Emptied:	No	Status Date:	08/06/1990
Capacity:	500	Unit ID:	00133169

Tank Material of Construction:	Steel
Pipe Material of Construction:	Steel
Other Materials of Construction:	Not reported
Tank Status:	Removed from the Ground
Tank Construction & Containment:	Single Wall
Pipe Construction & Containment:	Single Wall
Other Construction & Containment:	Not reported
Compartment Substance Stored:	Used Oil
Compartment Other Substance:	Not reported
Tank Release Detection Method:	Not reported
Tank Release Method Detection II:	Not reported
Tank Release Method Detection III:	Not reported
Other Tank Release Method Detection:	Inventory Control

PIT STOP (Continued) **U001284716**

Tank Release Detection Variance :	No Variance
Pipe Release Detection Method:	Not reported
Other Pipe Release Detection Method :	None
Pipe Release Detection Variance :	No Variance
Spill and Overfill Protection:	Not reported
Tank Corrosion Protection:	Not reported
Pipe Corrosion Protection:	Not reported
Other Corrosion Protection:	None
Vapor Recovery Equipment Status:	Not reported
Equipment Installed Date:	Not reported
Equipment Installer:	Not reported
Contractor Registration Number:	Not reported
Tank Registration Date:	06/28/1990
Installer License Number:	Not reported
Operator Name:	Not reported
Operator Telephone number:	Not reported
Operator Address:	
Operator Address building:	Not reported
Contact Operator Name:	
Contact Operator title:	Not reported
Contact Operator Phone:	Not reported
Self-Certification date:	Not reported
Signature Name:	Not reported
Signature Title Name:	Not reported
Signature Type Text:	Not reported
Certification Submitted Type:	Not reported
Registration Self-Certification Flag:	Not reported
Fees Self-Certification Flag:	Not reported
Financial Assurance Self-Certification flag:	Not reported
Technical standards Self-Certification flag:	Not reported
UST Delivery Certificate Expiration Date:	Not reported
Compartment letter:	Not reported
Financial Responsibility Type:	Not reported
Corrective Action Met Flag:	Not reported
Third Party Met Flag:	Not reported
Financial Assurance Beginning Date:	Not reported
Piping Design & Ext. Containment 3 :	Not reported
Piping Design & Ext. Containment 4 :	Not reported
Type of Piping :	Gravity
Internal Tank Lining Date :	00/00/0000
Pipe Connectors and Valves 1 :	Not reported
Pipe Connectors and Valves 2 :	Not reported
Pipe Connectors and Valves 3 :	Not reported
Other Tank Corrosion Protection Text:	None
Tank Corrosion Protection Variance :	No Variance
Pipe Corrosion Protection 3 :	Not reported
Pipe Corrosion Protection Variance :	No Variance
Stage 2 Vapor Recry Equipment Status :	Not reported
Stage 1 Equipment Installed Date :	Not reported
Tank Tested :	Not reported
Compartment Capacity :	0000000
Owner ID :	28790
Owner Name :	DAMCOY INC
Owner Address :	AMARILLO, TX 79102
Owner Contact Telephone :	(806) 355-0521
Owner Type :	Private or Corporate
Owner Amendment Reason Code :	Owner Billing Address Changed

PIT STOP (Continued) **U001284716**

Owner Amendment Date :	20/96/11
Owner Tax ID :	17513297196
Number of Facilities reported by Owner :	0001
Mail Undeliverable :	Not reported
Bankruptcy In Effect :	Not reported
# Of Underground Storage Tanks :	0002
# Of Aboveground Storage Tanks :	0000
Operator Effective Date :	Not reported
Operator Type :	Private or Corporate
Owner Contact Name:	JOHN FRISBY
Date Registration Form Received :	28/90/06
Facility Type :	Retail
Name of Facility Manager :	JOHN FRISBY
Title of Facility Manager :	PRESIDENT
Facility Manager Phone :	8063528804
Sign Name on Registration Form :	Not reported
Title of Signer of Registration Form :	Not reported
Date of Signature on Registration Form :	Not reported
Number of USTs:	0002
Number of ASTs:	0000
Facility PO Box :	Not reported
Owner PO Box :	PO BOX 30308
Region Number :	01
Facility in Ozone non-attainment area :	Not reported

Facility ID:	0054376	Tank Installer:	Not reported
Tank ID:	2	Installation Date:	02/01/1979
Tank Emptied:	No	Status Date:	08/06/1990
Capacity:	500	Unit ID:	00133170

Tank Material of Construction:	Steel
Pipe Material of Construction:	Steel
Other Materials of Construction:	Not reported
Tank Status:	Removed from the Ground
Tank Construction & Containment:	Single Wall
Pipe Construction & Containment:	Single Wall
Other Construction & Containment:	Not reported
Compartment Substance Stored:	Used Oil
Compartment Other Substance:	Not reported
Tank Release Detection Method:	Not reported
Tank Release Method Detection II:	Not reported
Tank Release Method Detection III:	Not reported
Other Tank Release Method Detection:	Inventory Control
Tank Release Detection Variance :	No Variance
Pipe Release Detection Method:	Not reported
Other Pipe Release Detection Method :	None
Pipe Release Detection Variance :	No Variance
Spill and Overfill Protection:	Not reported
Tank Corrosion Protection:	Not reported
Pipe Corrosion Protection:	Not reported
Other Corrosion Protection:	None
Vapor Recovery Equipment Status:	Not reported
Equipment Installed Date:	Not reported
Equipment Installer:	Not reported
Contractor Registration Number:	Not reported
Tank Registration Date:	06/28/1990
Installer License Number:	Not reported
Operator Name:	Not reported

PIT STOP (Continued) **U001284716**

Operator Telephone number:	Not reported
Operator Address:	
Operator Address building:	Not reported
Contact Operator Name:	
Contact Operator title:	Not reported
Contact Operator Phone:	Not reported
Self-Certification date:	Not reported
Signature Name:	Not reported
Signature Title Name:	Not reported
Signature Type Text:	Not reported
Certification Submitted Type:	Not reported
Registration Self-Certification Flag:	Not reported
Fees Self-Certification Flag:	Not reported
Financial Assurance Self-Certification flag:	Not reported
Technical standards Self-Certification flag:	Not reported
UST Delivery Certificate Expiration Date:	Not reported
Compartment letter:	Not reported
Financial Responsibility Type:	Not reported
Corrective Action Met Flag:	Not reported
Third Party Met Flag:	Not reported
Financial Assurance Beginning Date:	Not reported
Piping Design & Ext. Containment 3 :	Not reported
Piping Design & Ext. Containment 4 :	Not reported
Type of Piping :	Gravity
Internal Tank Lining Date :	00/00/0000
Pipe Connectors and Valves 1 :	Not reported
Pipe Connectors and Valves 2 :	Not reported
Pipe Connectors and Valves 3 :	Not reported
Other Tank Corrosion Protection Text:	None
Tank Corrosion Protection Variance :	No Variance
Pipe Corrosion Protection 3 :	Not reported
Pipe Corrosion Protection Variance :	No Variance
Stage 2 Vapor Recry Equipment Status :	Not reported
Stage 1 Equipment Installed Date :	Not reported
Tank Tested :	Not reported
Compartment Capacity :	0000000
Owner ID :	28790
Owner Name :	DAMCOY INC
Owner Address :	AMARILLO, TX 79102
Owner Contact Telephone :	(806) 355-0521
Owner Type :	Private or Corporate
Owner Amendment Reason Code :	Owner Billing Address Changed
Owner Amendment Date :	20/96/11
Owner Tax ID :	17513297196
Number of Facilities reported by Owner :	0001
Mail Undeliverable :	Not reported
Bankruptcy In Effect :	Not reported
# Of Underground Storage Tanks :	0002
# Of Aboveground Storage Tanks :	0000
Operator Effective Date :	Not reported
Operator Type :	Private or Corporate
Owner Contact Name:	JOHN FRISBY
Date Registration Form Received :	28/90/06
Facility Type :	Retail
Name of Facility Manager :	JOHN FRISBY
Title of Facility Manager :	PRESIDENT
Facility Manager Phone :	8063528804

PIT STOP (Continued) **U001284716**

Sign Name on Registration Form :	Not reported
Title of Signer of Registration Form :	Not reported
Date of Signature on Registration Form :	Not reported
Number of USTs:	0002
Number of ASTs:	0000
Facility PO Box :	Not reported
Owner PO Box :	PO BOX 30308
Region Number :	01
Facility in Ozone non-attainment area :	Not reported

---

4 West 1/8-1/4 786 ft. **TASCOSA SHELL** **UST** **U001244560**
3307 W IH 40 **N/A**
AMARILLO, TX 79106

Relative: Higher

Actual: 3618 ft.

UST:

Facility ID:	0008210	Tank Installer:	Not reported
Tank ID:	2	Installation Date:	01/01/1970
Tank Emptied:	No	Status Date:	05/30/1995
Capacity:	8000	Unit ID:	00021450

Tank Material of Construction:	Steel
Pipe Material of Construction:	Steel
Other Materials of Construction:	Not reported
Tank Status:	Removed from the Ground
Tank Construction & Containment:	Not reported
Pipe Construction & Containment:	Not reported
Other Construction & Containment:	Not reported
Compartment Substance Stored:	Gasoline
Compartment Other Substance:	Not reported
Tank Release Detection Method:	Not reported
Tank Release Method Detection II:	Not reported
Tank Release Method Detection III:	Not reported
Other Tank Release Method Detection:	None
Tank Release Detection Variance :	No Variance
Pipe Release Detection Method:	Not reported
Other Pipe Release Detection Method :	None
Pipe Release Detection Variance :	No Variance
Spill and Overfill Protection:	Not reported
Tank Corrosion Protection:	Not reported
Pipe Corrosion Protection:	Not reported
Other Corrosion Protection:	None
Vapor Recovery Equipment Status:	Not reported
Equipment Installed Date:	Not reported
Equipment Installer:	Not reported
Contractor Registration Number:	Not reported
Tank Registration Date:	05/08/1986
Installer License Number:	Not reported
Operator Name:	Not reported
Operator Telephone number:	Not reported
Operator Address:	
Operator Address building:	Not reported
Contact Operator Name:	
Contact Operator title:	Not reported
Contact Operator Phone:	Not reported
Self-Certification date:	Not reported
Signature Name:	Not reported
Signature Title Name:	Not reported
Signature Type Text:	Not reported
Certification Submitted Type:	Not reported

TASCOSA SHELL (Continued) **U001244560**

Registration Self-Certification Flag:	Not reported
Fees Self-Certification Flag:	Not reported
Financial Assurance Self-Certification flag:	Not reported
Technical standards Self-Certification flag:	Not reported
UST Delivery Certificate Expiration Date:	Not reported
Compartment letter:	Not reported
Financial Responsibility Type:	Not reported
Corrective Action Met Flag:	Not reported
Third Party Met Flag:	Not reported
Financial Assurance Beginning Date:	Not reported
Piping Design & Ext. Containment 3 :	Not reported
Piping Design & Ext. Containment 4 :	Not reported
Type of Piping :	Not reported
Internal Tank Lining Date :	00/00/0000
Pipe Connectors and Valves 1 :	Not reported
Pipe Connectors and Valves 2 :	Not reported
Pipe Connectors and Valves 3 :	Not reported
Other Tank Corrosion Protection Text:	Not reported
Tank Corrosion Protection Variance :	No Variance
Pipe Corrosion Protection 3 :	Not reported
Pipe Corrosion Protection Variance :	No Variance
Stage 2 Vapor Recry Equipment Status :	Not reported
Stage 1 Equipment Installed Date :	Not reported
Tank Tested :	Not reported
Compartment Capacity :	0000000
Owner ID :	24926
Owner Name :	SCOTT NEIL B
Owner Address :	AMARILLO, TX 79105
Owner Contact Telephone :	806-383-1985
Owner Type :	Individual
Owner Amendment Reason Code :	Owner Address Deliverable
Owner Amendment Date :	19/02/09
Owner Tax ID :	Not reported
Number of Facilities reported by Owner :	0001
Mail Undeliverable :	Not reported
Bankruptcy In Effect :	Not reported
# Of Underground Storage Tanks :	0003
# Of Aboveground Storage Tanks :	0000
Operator Effective Date :	Not reported
Operator Type :	Individual
Owner Contact Name:	NEIL SCOTT
Date Registration Form Received :	08/86/05
Facility Type :	None of the above, or unidentified
Name of Facility Manager :	NEIL SCOTT
Title of Facility Manager :	Not reported
Facility Manager Phone :	806-383-1985
Sign Name on Registration Form :	E.H. FLOOD
Title of Signer of Registration Form :	PRES
Date of Signature on Registration Form :	050186
Number of USTs:	0003
Number of ASTs:	0000
Facility PO Box :	Not reported
Owner PO Box :	PO BOX 1948
Region Number :	01
Facility in Ozone non-attainment area :	Not reported

Facility ID: 0008210 Tank Installer: Not reported

TASCOSA SHELL (Continued) **U001244560**

Tank ID:	1	Installation Date:	01/01/1970
Tank Emptied:	No	Status Date:	05/30/1995
Capacity:	8000	Unit ID:	00021451

Tank Material of Construction:	Steel
Pipe Material of Construction:	Steel
Other Materials of Construction:	Not reported
Tank Status:	Removed from the Ground
Tank Construction & Containment:	Not reported
Pipe Construction & Containment:	Not reported
Other Construction & Containment:	Not reported
Compartment Substance Stored:	Gasoline
Compartment Other Substance:	Not reported
Tank Release Detection Method:	Not reported
Tank Release Method Detection II:	Not reported
Tank Release Method Detection III:	Not reported
Other Tank Release Method Detection:	None
Tank Release Detection Variance :	No Variance
Pipe Release Detection Method:	Not reported
Other Pipe Release Detection Method :	None
Pipe Release Detection Variance :	No Variance
Spill and Overfill Protection:	Not reported
Tank Corrosion Protection:	Not reported
Pipe Corrosion Protection:	Not reported
Other Corrosion Protection:	None
Vapor Recovery Equipment Status:	Not reported
Equipment Installed Date:	Not reported
Equipment Installer:	Not reported
Contractor Registration Number:	Not reported
Tank Registration Date:	05/08/1986
Installer License Number:	Not reported
Operator Name:	Not reported
Operator Telephone number:	Not reported
Operator Address:	
Operator Address building:	Not reported
Contact Operator Name:	
Contact Operator title:	Not reported
Contact Operator Phone:	Not reported
Self-Certification date:	Not reported
Signature Name:	Not reported
Signature Title Name:	Not reported
Signature Type Text:	Not reported
Certification Submitted Type:	Not reported
Registration Self-Certification Flag:	Not reported
Fees Self-Certification Flag:	Not reported
Financial Assurance Self-Certification flag:	Not reported
Technical standards Self-Certification flag:	Not reported
UST Delivery Certificate Expiration Date:	Not reported
Compartment letter:	Not reported
Financial Responsibility Type:	Not reported
Corrective Action Met Flag:	Not reported
Third Party Met Flag:	Not reported
Financial Assurance Beginning Date:	Not reported
Piping Design & Ext. Containment 3 :	Not reported
Piping Design & Ext. Containment 4 :	Not reported
Type of Piping :	Not reported
Internal Tank Lining Date :	00/00/0000
Pipe Connectors and Valves 1 :	Not reported

TASCOSA SHELL (Continued) **U001244560**

Pipe Connectors and Valves 2 :	Not reported
Pipe Connectors and Valves 3 :	Not reported
Other Tank Corrosion Protection Text:	Not reported
Tank Corrosion Protection Variance :	No Variance
Pipe Corrosion Protection 3 :	Not reported
Pipe Corrosion Protection Variance :	No Variance
Stage 2 Vapor Recry Equipment Status :	Not reported
Stage 1 Equipment Installed Date :	Not reported
Tank Tested :	Not reported
Compartment Capacity :	0000000
Owner ID :	24926
Owner Name :	SCOTT NEIL B
Owner Address :	AMARILLO, TX 79105
Owner Contact Telephone :	806-383-1985
Owner Type :	Individual
Owner Amendment Reason Code :	Owner Address Deliverable
Owner Amendment Date :	19/02/09
Owner Tax ID :	Not reported
Number of Facilities reported by Owner :	0001
Mail Undeliverable :	Not reported
Bankruptcy In Effect :	Not reported
# Of Underground Storage Tanks :	0003
# Of Aboveground Storage Tanks :	0000
Operator Effective Date :	Not reported
Operator Type :	Individual
Owner Contact Name:	NEIL SCOTT
Date Registration Form Received :	08/86/05
Facility Type :	None of the above, or unidentified
Name of Facility Manager :	NEIL SCOTT
Title of Facility Manager :	Not reported
Facility Manager Phone :	806-383-1985
Sign Name on Registration Form :	E.H. FLOOD
Title of Signer of Registration Form :	PRES
Date of Signature on Registration Form :	050186
Number of USTs:	0003
Number of ASTs:	0000
Facility PO Box :	Not reported
Owner PO Box :	PO BOX 1948
Region Number :	01
Facility in Ozone non-attainment area :	Not reported

Facility ID:	0008210	Tank Installer:	Not reported
Tank ID:	3	Installation Date:	01/01/1970
Tank Emptied:	No	Status Date:	05/30/1995
Capacity:	8000	Unit ID:	00021452

Tank Material of Construction:	Steel
Pipe Material of Construction:	Steel
Other Materials of Construction:	Not reported
Tank Status:	Removed from the Ground
Tank Construction & Containment:	Not reported
Pipe Construction & Containment:	Not reported
Other Construction & Containment:	Not reported
Compartment Substance Stored:	Gasoline
Compartment Other Substance:	Not reported
Tank Release Detection Method:	Not reported
Tank Release Method Detection II:	Not reported
Tank Release Method Detection III:	Not reported

TASCOSA SHELL (Continued) **U001244560**

Other Tank Release Method Detection:	None
Tank Release Detection Variance :	No Variance
Pipe Release Detection Method:	Not reported
Other Pipe Release Detection Method :	None
Pipe Release Detection Variance :	No Variance
Spill and Overfill Protection:	Not reported
Tank Corrosion Protection:	Not reported
Pipe Corrosion Protection:	Not reported
Other Corrosion Protection:	None
Vapor Recovery Equipment Status:	Not reported
Equipment Installed Date:	Not reported
Equipment Installer:	Not reported
Contractor Registration Number:	Not reported
Tank Registration Date:	05/08/1986
Installer License Number:	Not reported
Operator Name:	Not reported
Operator Telephone number:	Not reported
Operator Address:	
Operator Address building:	Not reported
Contact Operator Name:	
Contact Operator title:	Not reported
Contact Operator Phone:	Not reported
Self-Certification date:	Not reported
Signature Name:	Not reported
Signature Title Name:	Not reported
Signature Type Text:	Not reported
Certification Submitted Type:	Not reported
Registration Self-Certification Flag:	Not reported
Fees Self-Certification Flag:	Not reported
Financial Assurance Self-Certification flag:	Not reported
Technical standards Self-Certification flag:	Not reported
UST Delivery Certificate Expiration Date:	Not reported
Compartment letter:	Not reported
Financial Responsibility Type:	Not reported
Corrective Action Met Flag:	Not reported
Third Party Met Flag:	Not reported
Financial Assurance Beginning Date:	Not reported
Piping Design & Ext. Containment 3 :	Not reported
Piping Design & Ext. Containment 4 :	Not reported
Type of Piping :	Not reported
Internal Tank Lining Date :	00/00/0000
Pipe Connectors and Valves 1 :	Not reported
Pipe Connectors and Valves 2 :	Not reported
Pipe Connectors and Valves 3 :	Not reported
Other Tank Corrosion Protection Text:	Not reported
Tank Corrosion Protection Variance :	No Variance
Pipe Corrosion Protection 3 :	Not reported
Pipe Corrosion Protection Variance :	No Variance
Stage 2 Vapor Recry Equipment Status :	Not reported
Stage 1 Equipment Installed Date :	Not reported
Tank Tested :	Not reported
Compartment Capacity :	0000000
Owner ID :	24926
Owner Name :	SCOTT NEIL B
Owner Address :	AMARILLO, TX 79105
Owner Contact Telephone :	806-383-1985
Owner Type :	Individual

TASCOSA SHELL (Continued) **U001244560**

Owner Amendment Reason Code :	Owner Address Deliverable
Owner Amendment Date :	19/02/09
Owner Tax ID :	Not reported
Number of Facilities reported by Owner :	0001
Mail Undeliverable :	Not reported
Bankruptcy In Effect :	Not reported
# Of Underground Storage Tanks :	0003
# Of Aboveground Storage Tanks :	0000
Operator Effective Date :	Not reported
Operator Type :	Individual
Owner Contact Name:	NEIL SCOTT
Date Registration Form Received :	08/86/05
Facility Type :	None of the above, or unidentified
Name of Facility Manager :	NEIL SCOTT
Title of Facility Manager :	Not reported
Facility Manager Phone :	806-383-1985
Sign Name on Registration Form :	E.H. FLOOD
Title of Signer of Registration Form :	PRES
Date of Signature on Registration Form :	050186
Number of USTs:	0003
Number of ASTs:	0000
Facility PO Box :	Not reported
Owner PO Box :	PO BOX 1948
Region Number :	01
Facility in Ozone non-attainment area :	Not reported

A5 **SMITHSON AUTOMOTIVE CENTER** **UST** **U001248351**
NE **2821 WOLFLIN** **N/A**
1/8-1/4 **AMARILLO, TX 79109**
867 ft.

Site 1 of 2 in cluster A

Relative: Higher

Actual: 3623 ft.

UST:

Facility ID:	0012599	Tank Installer:	Not reported
Tank ID:	1	Installation Date:	01/01/1956
Tank Emptied:	No	Status Date:	03/09/2004
Capacity:	6000	Unit ID:	00032836

Tank Material of Construction:	Steel
Pipe Material of Construction:	Steel
Other Materials of Construction:	Not reported
Tank Status:	Removed from the Ground
Tank Construction & Containment:	Single Wall
Pipe Construction & Containment:	Single Wall
Other Construction & Containment:	SCOTCH COAT
Compartment Substance Stored:	Gasoline
Compartment Other Substance:	Not reported
Tank Release Detection Method:	Interstitial Monitoring within Secondary Wall/Jacket
Tank Release Method Detection II:	Not reported
Tank Release Method Detection III:	Not reported
Other Tank Release Method Detection:	Tightness Testing
Tank Release Detection Variance :	No Variance
Pipe Release Detection Method:	Interstitial Monitoring within Secondary Wall/Jacket
Other Pipe Release Detection Method :	Tightness Testing
Pipe Release Detection Variance :	No Variance
Spill and Overfill Protection:	Not reported
Tank Corrosion Protection:	Not reported
Pipe Corrosion Protection:	Not reported
Other Corrosion Protection:	None
Vapor Recovery Equipment Status:	Not reported

SMITHSON AUTOMOTIVE CENTER (Continued) **U001248351**

Equipment Installed Date:	Not reported
Equipment Installer:	Not reported
Contractor Registration Number:	Not reported
Tank Registration Date:	05/08/1986
Installer License Number:	Not reported
Operator Name:	Not reported
Operator Telephone number:	Not reported
Operator Address:	
Operator Address building:	Not reported
Contact Operator Name:	
Contact Operator title:	Not reported
Contact Operator Phone:	Not reported
Self-Certification date:	Not reported
Signature Name:	Not reported
Signature Title Name:	Not reported
Signature Type Text:	Not reported
Certification Submitted Type:	Not reported
Registration Self-Certification Flag:	Not reported
Fees Self-Certification Flag:	Not reported
Financial Assurance Self-Certification flag:	Not reported
Technical standards Self-Certification flag:	Not reported
UST Delivery Certificate Expiration Date:	Not reported
Compartment letter:	Not reported
Financial Responsibility Type:	Not reported
Corrective Action Met Flag:	Not reported
Third Party Met Flag:	Not reported
Financial Assurance Beginning Date:	Not reported
Piping Design & Ext. Containment 3 :	Not reported
Piping Design & Ext. Containment 4 :	Not reported
Type of Piping :	Pressurized
Internal Tank Lining Date :	00/00/0000
Pipe Connectors and Valves 1 :	Not reported
Pipe Connectors and Valves 2 :	Not reported
Pipe Connectors and Valves 3 :	Not reported
Other Tank Corrosion Protection Text:	None
Tank Corrosion Protection Variance :	No Variance
Pipe Corrosion Protection 3 :	Not reported
Pipe Corrosion Protection Variance :	No Variance
Stage 2 Vapor Recry Equipment Status :	Not reported
Stage 1 Equipment Installed Date :	Not reported
Tank Tested :	Tested
Compartment Capacity :	0000000
Owner ID :	06165
Owner Name :	SMITHSON JAMES D
Owner Address :	600 S TYLER 1300 BANK ONE CENTER AMARILLO, TX 79101
Owner Contact Telephone :	806-242-7437
Owner Type :	Private or Corporate
Owner Amendment Reason Code :	Owner Billing Address Changed
Owner Amendment Date :	14/04/04
Owner Tax ID :	17519937787
Number of Facilities reported by Owner :	0001
Mail Undeliverable :	Not reported
Bankruptcy In Effect :	Yes
# Of Underground Storage Tanks :	0004
# Of Aboveground Storage Tanks :	0000
Operator Effective Date :	Not reported

SMITHSON AUTOMOTIVE CENTER (Continued) **U001248351**

Operator Type :	Private or Corporate
Owner Contact Name:	KENT RIES
Date Registration Form Received :	08/86/05
Facility Type :	None of the above, or unidentified
Name of Facility Manager :	JAMES D SMITHSON
Title of Facility Manager :	PARTNER
Facility Manager Phone :	806-355-6539
Sign Name on Registration Form :	JAMES D SMITHSON
Title of Signer of Registration Form :	PARTNER
Date of Signature on Registration Form :	042886
Number of USTs:	0004
Number of ASTs:	0000
Facility PO Box :	Not reported
Owner PO Box :	PO BOX 12058
Region Number :	01
Facility in Ozone non-attainment area :	Not reported

Facility ID:	0012599	Tank Installer:	Not reported
Tank ID:	3	Installation Date:	01/01/1956
Tank Emptied:	No	Status Date:	03/09/2004
Capacity:	8000	Unit ID:	00032837

Tank Material of Construction:	Steel
Pipe Material of Construction:	Steel
Other Materials of Construction:	Not reported
Tank Status:	Removed from the Ground
Tank Construction & Containment:	Single Wall
Pipe Construction & Containment:	Single Wall
Other Construction & Containment:	SCOTCH COAT
Compartment Substance Stored:	Gasoline
Compartment Other Substance:	Not reported
Tank Release Detection Method:	Interstitial Monitoring within Secondary Wall/Jacket
Tank Release Method Detection II:	Not reported
Tank Release Method Detection III:	Not reported
Other Tank Release Method Detection:	Tightness Testing
Tank Release Detection Variance :	No Variance
Pipe Release Detection Method:	Interstitial Monitoring within Secondary Wall/Jacket
Other Pipe Release Detection Method :	Tightness Testing
Pipe Release Detection Variance :	No Variance
Spill and Overfill Protection:	Not reported
Tank Corrosion Protection:	Not reported
Pipe Corrosion Protection:	Not reported
Other Corrosion Protection:	None
Vapor Recovery Equipment Status:	Not reported
Equipment Installed Date:	Not reported
Equipment Installer:	Not reported
Contractor Registration Number:	Not reported
Tank Registration Date:	05/08/1986
Installer License Number:	Not reported
Operator Name:	Not reported
Operator Telephone number:	Not reported
Operator Address:	
Operator Address building:	Not reported
Contact Operator Name:	
Contact Operator title:	Not reported
Contact Operator Phone:	Not reported
Self-Certification date:	Not reported
Signature Name:	Not reported

SMITHSON AUTOMOTIVE CENTER (Continued) **U001248351**

Signature Title Name:	Not reported
Signature Type Text:	Not reported
Certification Submitted Type:	Not reported
Registration Self-Certification Flag:	Not reported
Fees Self-Certification Flag:	Not reported
Financial Assurance Self-Certification flag:	Not reported
Technical standards Self-Certification flag:	Not reported
UST Delivery Certificate Expiration Date:	Not reported
Compartment letter:	Not reported
Financial Responsibility Type:	Not reported
Corrective Action Met Flag:	Not reported
Third Party Met Flag:	Not reported
Financial Assurance Beginning Date:	Not reported
Piping Design & Ext. Containment 3 :	Not reported
Piping Design & Ext. Containment 4 :	Not reported
Type of Piping :	Pressurized
Internal Tank Lining Date :	00/00/0000
Pipe Connectors and Valves 1 :	Not reported
Pipe Connectors and Valves 2 :	Not reported
Pipe Connectors and Valves 3 :	Not reported
Other Tank Corrosion Protection Text:	None
Tank Corrosion Protection Variance :	No Variance
Pipe Corrosion Protection 3 :	Not reported
Pipe Corrosion Protection Variance :	No Variance
Stage 2 Vapor Recry Equipment Status :	Not reported
Stage 1 Equipment Installed Date :	Not reported
Tank Tested :	Tested
Compartment Capacity :	0000000
Owner ID :	06165
Owner Name :	SMITHSON JAMES D
Owner Address :	600 S TYLER 1300 BANK ONE CENTER AMARILLO, TX 79101
Owner Contact Telephone :	806-242-7437
Owner Type :	Private or Corporate
Owner Amendment Reason Code :	Owner Billing Address Changed
Owner Amendment Date :	14/04/04
Owner Tax ID :	17519937787
Number of Facilities reported by Owner :	0001
Mail Undeliverable :	Not reported
Bankruptcy In Effect :	Yes
# Of Underground Storage Tanks :	0004
# Of Aboveground Storage Tanks :	0000
Operator Effective Date :	Not reported
Operator Type :	Private or Corporate
Owner Contact Name:	KENT RIES
Date Registration Form Received :	08/86/05
Facility Type :	None of the above, or unidentified
Name of Facility Manager :	JAMES D SMITHSON
Title of Facility Manager :	PARTNER
Facility Manager Phone :	806-355-6539
Sign Name on Registration Form :	JAMES D SMITHSON
Title of Signer of Registration Form :	PARTNER
Date of Signature on Registration Form :	042886
Number of USTs:	0004
Number of ASTs:	0000
Facility PO Box :	Not reported
Owner PO Box :	PO BOX 12058

SMITHSON AUTOMOTIVE CENTER (Continued) **U001248351**

Region Number :	01
Facility in Ozone non-attainment area :	Not reported

Facility ID:	0012599	Tank Installer:	Not reported
Tank ID:	2	Installation Date:	01/01/1956
Tank Emptied:	No	Status Date:	03/09/2004
Capacity:	6000	Unit ID:	00032838

Tank Material of Construction:	Steel
Pipe Material of Construction:	Steel
Other Materials of Construction:	Not reported
Tank Status:	Removed from the Ground
Tank Construction & Containment:	Single Wall
Pipe Construction & Containment:	Single Wall
Other Construction & Containment:	SCOTCH COAT
Compartment Substance Stored:	Gasoline
Compartment Other Substance:	Not reported
Tank Release Detection Method:	Interstitial Monitoring within Secondary Wall/Jacket
Tank Release Method Detection II:	Not reported
Tank Release Method Detection III:	Not reported
Other Tank Release Method Detection:	Tightness Testing
Tank Release Detection Variance :	No Variance
Pipe Release Detection Method:	Interstitial Monitoring within Secondary Wall/Jacket
Other Pipe Release Detection Method :	Tightness Testing
Pipe Release Detection Variance :	No Variance
Spill and Overfill Protection:	Not reported
Tank Corrosion Protection:	Not reported
Pipe Corrosion Protection:	Not reported
Other Corrosion Protection:	None
Vapor Recovery Equipment Status:	Not reported
Equipment Installed Date:	Not reported
Equipment Installer:	Not reported
Contractor Registration Number:	Not reported
Tank Registration Date:	05/08/1986
Installer License Number:	Not reported
Operator Name:	Not reported
Operator Telephone number:	Not reported
Operator Address:	
Operator Address building:	Not reported
Contact Operator Name:	
Contact Operator title:	Not reported
Contact Operator Phone:	Not reported
Self-Certification date:	Not reported
Signature Name:	Not reported
Signature Title Name:	Not reported
Signature Type Text:	Not reported
Certification Submitted Type:	Not reported
Registration Self-Certification Flag:	Not reported
Fees Self-Certification Flag:	Not reported
Financial Assurance Self-Certification flag:	Not reported
Technical standards Self-Certification flag:	Not reported
UST Delivery Certificate Expiration Date:	Not reported
Compartment letter:	Not reported
Financial Responsibility Type:	Not reported
Corrective Action Met Flag:	Not reported
Third Party Met Flag:	Not reported
Financial Assurance Beginning Date:	Not reported
Piping Design & Ext. Containment 3 :	Not reported

SMITHSON AUTOMOTIVE CENTER (Continued) **U001248351**

Piping Design & Ext. Containment 4 :	Not reported
Type of Piping :	Pressurized
Internal Tank Lining Date :	00/00/0000
Pipe Connectors and Valves 1 :	Not reported
Pipe Connectors and Valves 2 :	Not reported
Pipe Connectors and Valves 3 :	Not reported
Other Tank Corrosion Protection Text:	None
Tank Corrosion Protection Variance :	No Variance
Pipe Corrosion Protection 3 :	Not reported
Pipe Corrosion Protection Variance :	No Variance
Stage 2 Vapor Recry Equipment Status :	Not reported
Stage 1 Equipment Installed Date :	Not reported
Tank Tested :	Tested
Compartment Capacity :	0000000
Owner ID :	06165
Owner Name :	SMITHSON JAMES D
Owner Address :	600 S TYLER 1300 BANK ONE CENTER AMARILLO, TX 79101
Owner Contact Telephone :	806-242-7437
Owner Type :	Private or Corporate
Owner Amendment Reason Code :	Owner Billing Address Changed
Owner Amendment Date :	14/04/04
Owner Tax ID :	17519937787
Number of Facilities reported by Owner :	0001
Mail Undeliverable :	Not reported
Bankruptcy In Effect :	Yes
# Of Underground Storage Tanks :	0004
# Of Aboveground Storage Tanks :	0000
Operator Effective Date :	Not reported
Operator Type :	Private or Corporate
Owner Contact Name:	KENT RIES
Date Registration Form Received :	08/86/05
Facility Type :	None of the above, or unidentified
Name of Facility Manager :	JAMES D SMITHSON
Title of Facility Manager :	PARTNER
Facility Manager Phone :	806-355-6539
Sign Name on Registration Form :	JAMES D SMITHSON
Title of Signer of Registration Form :	PARTNER
Date of Signature on Registration Form :	042886
Number of USTs:	0004
Number of ASTs:	0000
Facility PO Box :	Not reported
Owner PO Box :	PO BOX 12058
Region Number :	01
Facility in Ozone non-attainment area :	Not reported

Facility ID:	0012599	Tank Installer:	Not reported
Tank ID:	4	Installation Date:	01/01/1956
Tank Emptied:	No	Status Date:	Not reported
Capacity:	300	Unit ID:	00032839

Tank Material of Construction:	Steel
Pipe Material of Construction:	Steel
Other Materials of Construction:	Not reported
Tank Status:	In Use
Tank Construction & Containment:	Single Wall
Pipe Construction & Containment:	Not reported
Other Construction & Containment:	Not reported

SMITHSON AUTOMOTIVE CENTER (Continued) **U001248351**

Compartment Substance Stored:	Gasoline
Compartment Other Substance:	Not reported
Tank Release Detection Method:	Interstitial Monitoring within Secondary Wall/Jacket
Tank Release Method Detection II:	Not reported
Tank Release Method Detection III:	Not reported
Other Tank Release Method Detection:	Tightness Testing
Tank Release Detection Variance :	No Variance
Pipe Release Detection Method:	Interstitial Monitoring within Secondary Wall/Jacket
Other Pipe Release Detection Method :	Tightness Testing
Pipe Release Detection Variance :	No Variance
Spill and Overfill Protection:	Not reported
Tank Corrosion Protection:	Not reported
Pipe Corrosion Protection:	Not reported
Other Corrosion Protection:	Not reported
Vapor Recovery Equipment Status:	Not reported
Equipment Installed Date:	Not reported
Equipment Installer:	Not reported
Contractor Registration Number:	Not reported
Tank Registration Date:	05/08/1986
Installer License Number:	Not reported
Operator Name:	Not reported
Operator Telephone number:	Not reported
Operator Address:	
Operator Address building:	Not reported
Contact Operator Name:	
Contact Operator title:	Not reported
Contact Operator Phone:	Not reported
Self-Certification date:	Not reported
Signature Name:	Not reported
Signature Title Name:	Not reported
Signature Type Text:	Not reported
Certification Submitted Type:	Not reported
Registration Self-Certification Flag:	Not reported
Fees Self-Certification Flag:	Not reported
Financial Assurance Self-Certification flag:	Not reported
Technical standards Self-Certification flag:	Not reported
UST Delivery Certificate Expiration Date:	Not reported
Compartment letter:	Not reported
Financial Responsibility Type:	Not reported
Corrective Action Met Flag:	Not reported
Third Party Met Flag:	Not reported
Financial Assurance Beginning Date:	Not reported
Piping Design & Ext. Containment 3 :	Not reported
Piping Design & Ext. Containment 4 :	Not reported
Type of Piping :	Not reported
Internal Tank Lining Date :	00/00/0000
Pipe Connectors and Valves 1 :	Not reported
Pipe Connectors and Valves 2 :	Not reported
Pipe Connectors and Valves 3 :	Not reported
Other Tank Corrosion Protection Text:	Not reported
Tank Corrosion Protection Variance :	No Variance
Pipe Corrosion Protection 3 :	Not reported
Pipe Corrosion Protection Variance :	No Variance
Stage 2 Vapor Recry Equipment Status :	Not reported
Stage 1 Equipment Installed Date :	Not reported
Tank Tested :	Tested
Compartment Capacity :	0000000

SMITHSON AUTOMOTIVE CENTER (Continued) **U001248351**

Owner ID :	06165
Owner Name :	SMITHSON JAMES D
Owner Address :	600 S TYLER 1300 BANK ONE CENTER AMARILLO, TX 79101
Owner Contact Telephone :	806-242-7437
Owner Type :	Private or Corporate
Owner Amendment Reason Code :	Owner Billing Address Changed
Owner Amendment Date :	14/04/04
Owner Tax ID :	17519937787
Number of Facilities reported by Owner :	0001
Mail Undeliverable :	Not reported
Bankruptcy In Effect :	Yes
# Of Underground Storage Tanks :	0004
# Of Aboveground Storage Tanks :	0000
Operator Effective Date :	Not reported
Operator Type :	Private or Corporate
Owner Contact Name:	KENT RIES
Date Registration Form Received :	08/86/05
Facility Type :	None of the above, or unidentified
Name of Facility Manager :	JAMES D SMITHSON
Title of Facility Manager :	PARTNER
Facility Manager Phone :	806-355-6539
Sign Name on Registration Form :	JAMES D SMITHSON
Title of Signer of Registration Form :	PARTNER
Date of Signature on Registration Form :	042886
Number of USTs:	0004
Number of ASTs:	0000
Facility PO Box :	Not reported
Owner PO Box :	PO BOX 12058
Region Number :	01
Facility in Ozone non-attainment area :	Not reported

A6 **SMITHSON AUTOMOTIVE CENTER** **LTANKS** **S106953395**
NE **2821 WOLFLIN AVE** **N/A**
1/8-1/4 **AMARILLO, TX 79109**
867 ft.

Site 2 of 2 in cluster A

Relative:
Higher

Actual:
3623 ft.

LTANKS:

Facility ID:	0012599
Facility Location:	2821 WOLFIN AVE
Reported Date:	3/9/2004
Entered Date:	10/19/2004
RPR Coordinator:	RD2
Region:	01
Region City ID:	Amarillo
LPST Id:	116186
Responsible Party	SMTHISON JAMES ESTATE
RP Contact:	KENT RIES
RP Telephone:	806/242-7437
RP Address:	600 S TYLER STE 1300 AMARILLO, TX 79101
Priority:	GW IMPACT, NON-PUBLIC/NON-DOMESTIC H20 SUPPLY WELL W/IN .25mi
Status:	**PREASSESSMENT/RELEASE DETERMINATION**

7 NNW 1/8-1/4 878 ft. | **TEXACO 2001 PARAMOUNT AVE AMARILLO, TX 79109** | **UST LTANKS** | **U003565153 N/A**

Relative: Higher

Actual: 3620 ft.

LTANKS:

Facility ID:	0013494
Facility Location:	2001 PARAMOUNT AVE
Reported Date:	10/12/1990
Entered Date:	12/4/1990
RPR Coordinator:	RPR
Region:	01
Region City ID:	AMARILLO
LPST Id:	097403
Responsible Party:	TEXACO REFINING MARKETING
RP Contact:	THOMAS CHANDLER
RP Telephone:	918/560-7530
RP Address:	PO BOX 1650 TULSA, OK 74102
Priority:	DRINKING WATER AQUIFER OR WATER WELL IMPACTED/THREATENED
Status:	**FINAL CONCURRENCE ISSUED, CASE CLOSED**

UST:

Facility ID:	0013494	Tank Installer:	Not reported
Tank ID:	4	Installation Date:	01/01/1972
Tank Emptied:	No	Status Date:	03/21/1988
Capacity:	550	Unit ID:	00034860

Tank Material of Construction:	Steel
Pipe Material of Construction:	Steel
Other Materials of Construction:	Not reported
Tank Status:	Removed from the Ground
Tank Construction & Containment:	Not reported
Pipe Construction & Containment:	Not reported
Other Construction & Containment:	Not reported
Compartment Substance Stored:	Used Oil
Compartment Other Substance:	Not reported
Tank Release Detection Method:	Not reported
Tank Release Method Detection II:	Not reported
Tank Release Method Detection III:	Not reported
Other Tank Release Method Detection:	None
Tank Release Detection Variance :	No Variance
Pipe Release Detection Method:	Not reported
Other Pipe Release Detection Method :	None
Pipe Release Detection Variance :	No Variance
Spill and Overfill Protection:	Not reported
Tank Corrosion Protection:	Not reported
Pipe Corrosion Protection:	Not reported
Other Corrosion Protection:	None
Vapor Recovery Equipment Status:	Not reported
Equipment Installed Date:	Not reported
Equipment Installer:	Not reported
Contractor Registration Number:	Not reported
Tank Registration Date:	05/08/1986
Installer License Number:	Not reported
Operator Name:	Not reported
Operator Telephone number:	Not reported
Operator Address:	
Operator Address building:	Not reported
Contact Operator Name:	
Contact Operator title:	Not reported

TEXACO (Continued) **U003565153**

Contact Operator Phone:	Not reported
Self-Certification date:	Not reported
Signature Name:	Not reported
Signature Title Name:	Not reported
Signature Type Text:	Not reported
Certification Submitted Type:	Not reported
Registration Self-Certification Flag:	Not reported
Fees Self-Certification Flag:	Not reported
Financial Assurance Self-Certification flag:	Not reported
Technical standards Self-Certification flag:	Not reported
UST Delivery Certificate Expiration Date:	Not reported
Compartment letter:	Not reported
Financial Responsibility Type:	Not reported
Corrective Action Met Flag:	Not reported
Third Party Met Flag:	Not reported
Financial Assurance Beginning Date:	Not reported
Piping Design & Ext. Containment 3 :	Not reported
Piping Design & Ext. Containment 4 :	Not reported
Type of Piping :	Not reported
Internal Tank Lining Date :	00/00/0000
Pipe Connectors and Valves 1 :	Not reported
Pipe Connectors and Valves 2 :	Not reported
Pipe Connectors and Valves 3 :	Not reported
Other Tank Corrosion Protection Text:	Not reported
Tank Corrosion Protection Variance :	No Variance
Pipe Corrosion Protection 3 :	Not reported
Pipe Corrosion Protection Variance :	No Variance
Stage 2 Vapor Recry Equipment Status :	Not reported
Stage 1 Equipment Installed Date :	Not reported
Tank Tested :	Not reported
Compartment Capacity :	0000000
Owner ID :	03594
Owner Name :	TEXACO REFINING & MARKETING INC
Owner Address :	TULSA, OK 74101
Owner Contact Telephone :	214-258-7909
Owner Type :	Corporation
Owner Amendment Reason Code :	Owner Name Changed
Owner Amendment Date :	06/03/03
Owner Tax ID :	0049221035
Number of Facilities reported by Owner :	0030
Mail Undeliverable :	Not reported
Bankruptcy In Effect :	Not reported
# Of Underground Storage Tanks :	0121
# Of Aboveground Storage Tanks :	0000
Operator Effective Date :	Not reported
Operator Type :	Corporation
Owner Contact Name:	
Date Registration Form Received :	08/86/05
Facility Type :	None of the above, or unidentified
Name of Facility Manager :	F H VAN DYKE
Title of Facility Manager :	DIV MGR
Facility Manager Phone :	2142587909
Sign Name on Registration Form :	F H VAN DYKE
Title of Signer of Registration Form :	DIV MGR
Date of Signature on Registration Form :	030786
Number of USTs:	0004
Number of ASTs:	0000

TEXACO (Continued) **U003565153**

Facility PO Box : Not reported
Owner PO Box : PO BOX 1650
Region Number : 01
Facility in Ozone non-attainment area : Not reported

Facility ID:	0013494	Tank Installer:	Not reported
Tank ID:	3	Installation Date:	01/01/1972
Tank Emptied:	No	Status Date:	03/21/1988
Capacity:	10000	Unit ID:	00034861

Tank Material of Construction: Steel
Pipe Material of Construction: Steel
Other Materials of Construction: Not reported
Tank Status: Removed from the Ground
Tank Construction & Containment: Not reported
Pipe Construction & Containment: Not reported
Other Construction & Containment: Not reported
Compartment Substance Stored: Used Oil
Compartment Other Substance: Not reported
Tank Release Detection Method: Not reported
Tank Release Method Detection II: Not reported
Tank Release Method Detection III: Not reported
Other Tank Release Method Detection: None
Tank Release Detection Variance : No Variance
Pipe Release Detection Method: Not reported
Other Pipe Release Detection Method : None
Pipe Release Detection Variance : No Variance
Spill and Overfill Protection: Not reported
Tank Corrosion Protection: Not reported
Pipe Corrosion Protection: Not reported
Other Corrosion Protection: None
Vapor Recovery Equipment Status: Not reported
Equipment Installed Date: Not reported
Equipment Installer: Not reported
Contractor Registration Number: Not reported
Tank Registration Date: 05/08/1986
Installer License Number: Not reported
Operator Name: Not reported
Operator Telephone number: Not reported
Operator Address:
Operator Address building: Not reported
Contact Operator Name:
Contact Operator title: Not reported
Contact Operator Phone: Not reported
Self-Certification date: Not reported
Signature Name: Not reported
Signature Title Name: Not reported
Signature Type Text: Not reported
Certification Submitted Type: Not reported
Registration Self-Certification Flag: Not reported
Fees Self-Certification Flag: Not reported
Financial Assurance Self-Certification flag: Not reported
Technical standards Self-Certification flag: Not reported
UST Delivery Certificate Expiration Date: Not reported
Compartment letter: Not reported
Financial Responsibility Type: Not reported
Corrective Action Met Flag: Not reported
Third Party Met Flag: Not reported

TEXACO (Continued) **U003565153**

Financial Assurance Beginning Date:	Not reported
Piping Design & Ext. Containment 3 :	Not reported
Piping Design & Ext. Containment 4 :	Not reported
Type of Piping :	Not reported
Internal Tank Lining Date :	00/00/0000
Pipe Connectors and Valves 1 :	Not reported
Pipe Connectors and Valves 2 :	Not reported
Pipe Connectors and Valves 3 :	Not reported
Other Tank Corrosion Protection Text:	Not reported
Tank Corrosion Protection Variance :	No Variance
Pipe Corrosion Protection 3 :	Not reported
Pipe Corrosion Protection Variance :	No Variance
Stage 2 Vapor Recry Equipment Status :	Not reported
Stage 1 Equipment Installed Date :	Not reported
Tank Tested :	Not reported
Compartment Capacity :	0000000
Owner ID :	03594
Owner Name :	TEXACO REFINING & MARKETING INC
Owner Address :	TULSA, OK 74101
Owner Contact Telephone :	214-258-7909
Owner Type :	Corporation
Owner Amendment Reason Code :	Owner Name Changed
Owner Amendment Date :	06/03/03
Owner Tax ID :	0049221035
Number of Facilities reported by Owner :	0030
Mail Undeliverable :	Not reported
Bankruptcy In Effect :	Not reported
# Of Underground Storage Tanks :	0121
# Of Aboveground Storage Tanks :	0000
Operator Effective Date :	Not reported
Operator Type :	Corporation
Owner Contact Name:	
Date Registration Form Received :	08/86/05
Facility Type :	None of the above, or unidentified
Name of Facility Manager :	F H VAN DYKE
Title of Facility Manager :	DIV MGR
Facility Manager Phone :	2142587909
Sign Name on Registration Form :	F H VAN DYKE
Title of Signer of Registration Form :	DIV MGR
Date of Signature on Registration Form :	030786
Number of USTs:	0004
Number of ASTs:	0000
Facility PO Box :	Not reported
Owner PO Box :	PO BOX 1650
Region Number :	01
Facility in Ozone non-attainment area :	Not reported

Facility ID:	0013494	Tank Installer:	Not reported
Tank ID:	2	Installation Date:	01/01/1972
Tank Emptied:	No	Status Date:	03/21/1988
Capacity:	10000	Unit ID:	00034862

Tank Material of Construction:	Steel
Pipe Material of Construction:	Steel
Other Materials of Construction:	Not reported
Tank Status:	Removed from the Ground
Tank Construction & Containment:	Not reported
Pipe Construction & Containment:	Not reported

TEXACO (Continued) **U003565153**

Other Construction & Containment:	Not reported
Compartment Substance Stored:	Used Oil
Compartment Other Substance:	Not reported
Tank Release Detection Method:	Not reported
Tank Release Method Detection II:	Not reported
Tank Release Method Detection III:	Not reported
Other Tank Release Method Detection:	None
Tank Release Detection Variance :	No Variance
Pipe Release Detection Method:	Not reported
Other Pipe Release Detection Method :	None
Pipe Release Detection Variance :	No Variance
Spill and Overfill Protection:	Not reported
Tank Corrosion Protection:	Not reported
Pipe Corrosion Protection:	Not reported
Other Corrosion Protection:	None
Vapor Recovery Equipment Status:	Not reported
Equipment Installed Date:	Not reported
Equipment Installer:	Not reported
Contractor Registration Number:	Not reported
Tank Registration Date:	05/08/1986
Installer License Number:	Not reported
Operator Name:	Not reported
Operator Telephone number:	Not reported
Operator Address:	
Operator Address building:	Not reported
Contact Operator Name:	
Contact Operator title:	Not reported
Contact Operator Phone:	Not reported
Self-Certification date:	Not reported
Signature Name:	Not reported
Signature Title Name:	Not reported
Signature Type Text:	Not reported
Certification Submitted Type:	Not reported
Registration Self-Certification Flag:	Not reported
Fees Self-Certification Flag:	Not reported
Financial Assurance Self-Certification flag:	Not reported
Technical standards Self-Certification flag:	Not reported
UST Delivery Certificate Expiration Date:	Not reported
Compartment letter:	Not reported
Financial Responsibility Type:	Not reported
Corrective Action Met Flag:	Not reported
Third Party Met Flag:	Not reported
Financial Assurance Beginning Date:	Not reported
Piping Design & Ext. Containment 3 :	Not reported
Piping Design & Ext. Containment 4 :	Not reported
Type of Piping :	Not reported
Internal Tank Lining Date :	00/00/0000
Pipe Connectors and Valves 1 :	Not reported
Pipe Connectors and Valves 2 :	Not reported
Pipe Connectors and Valves 3 :	Not reported
Other Tank Corrosion Protection Text:	Not reported
Tank Corrosion Protection Variance :	No Variance
Pipe Corrosion Protection 3 :	Not reported
Pipe Corrosion Protection Variance :	No Variance
Stage 2 Vapor Recry Equipment Status :	Not reported
Stage 1 Equipment Installed Date :	Not reported
Tank Tested :	Not reported

TEXACO (Continued) **U003565153**

Compartment Capacity :	0000000
Owner ID :	03594
Owner Name :	TEXACO REFINING & MARKETING INC
Owner Address :	TULSA, OK 74101
Owner Contact Telephone :	214-258-7909
Owner Type :	Corporation
Owner Amendment Reason Code :	Owner Name Changed
Owner Amendment Date :	06/03/03
Owner Tax ID :	0049221035
Number of Facilities reported by Owner :	0030
Mail Undeliverable :	Not reported
Bankruptcy In Effect :	Not reported
# Of Underground Storage Tanks :	0121
# Of Aboveground Storage Tanks :	0000
Operator Effective Date :	Not reported
Operator Type :	Corporation
Owner Contact Name:	
Date Registration Form Received :	08/86/05
Facility Type :	None of the above, or unidentified
Name of Facility Manager :	F H VAN DYKE
Title of Facility Manager :	DIV MGR
Facility Manager Phone :	2142587909
Sign Name on Registration Form :	F H VAN DYKE
Title of Signer of Registration Form :	DIV MGR
Date of Signature on Registration Form :	030786
Number of USTs:	0004
Number of ASTs:	0000
Facility PO Box :	Not reported
Owner PO Box :	PO BOX 1650
Region Number :	01
Facility in Ozone non-attainment area :	Not reported

Facility ID:	0013494	Tank Installer:	Not reported
Tank ID:	1	Installation Date:	01/01/1972
Tank Emptied:	No	Status Date:	03/21/1988
Capacity:	6000	Unit ID:	00034863

Tank Material of Construction:	Steel
Pipe Material of Construction:	Steel
Other Materials of Construction:	Not reported
Tank Status:	Removed from the Ground
Tank Construction & Containment:	Not reported
Pipe Construction & Containment:	Not reported
Other Construction & Containment:	Not reported
Compartment Substance Stored:	Used Oil
Compartment Other Substance:	Not reported
Tank Release Detection Method:	Not reported
Tank Release Method Detection II:	Not reported
Tank Release Method Detection III:	Not reported
Other Tank Release Method Detection:	None
Tank Release Detection Variance :	No Variance
Pipe Release Detection Method:	Not reported
Other Pipe Release Detection Method :	None
Pipe Release Detection Variance :	No Variance
Spill and Overfill Protection:	Not reported
Tank Corrosion Protection:	Not reported
Pipe Corrosion Protection:	Not reported
Other Corrosion Protection:	None

TEXACO (Continued) **U003565153**

Vapor Recovery Equipment Status:	Not reported
Equipment Installed Date:	Not reported
Equipment Installer:	Not reported
Contractor Registration Number:	Not reported
Tank Registration Date:	05/08/1986
Installer License Number:	Not reported
Operator Name:	Not reported
Operator Telephone number:	Not reported
Operator Address:	
Operator Address building:	Not reported
Contact Operator Name:	
Contact Operator title:	Not reported
Contact Operator Phone:	Not reported
Self-Certification date:	Not reported
Signature Name:	Not reported
Signature Title Name:	Not reported
Signature Type Text:	Not reported
Certification Submitted Type:	Not reported
Registration Self-Certification Flag:	Not reported
Fees Self-Certification Flag:	Not reported
Financial Assurance Self-Certification flag:	Not reported
Technical standards Self-Certification flag:	Not reported
UST Delivery Certificate Expiration Date:	Not reported
Compartment letter:	Not reported
Financial Responsibility Type:	Not reported
Corrective Action Met Flag:	Not reported
Third Party Met Flag:	Not reported
Financial Assurance Beginning Date:	Not reported
Piping Design & Ext. Containment 3 :	Not reported
Piping Design & Ext. Containment 4 :	Not reported
Type of Piping :	Not reported
Internal Tank Lining Date :	00/00/0000
Pipe Connectors and Valves 1 :	Not reported
Pipe Connectors and Valves 2 :	Not reported
Pipe Connectors and Valves 3 :	Not reported
Other Tank Corrosion Protection Text:	Not reported
Tank Corrosion Protection Variance :	No Variance
Pipe Corrosion Protection 3 :	Not reported
Pipe Corrosion Protection Variance :	No Variance
Stage 2 Vapor Recry Equipment Status :	Not reported
Stage 1 Equipment Installed Date :	Not reported
Tank Tested :	Not reported
Compartment Capacity :	0000000
Owner ID :	03594
Owner Name :	TEXACO REFINING & MARKETING INC
Owner Address :	TULSA, OK 74101
Owner Contact Telephone :	214-258-7909
Owner Type :	Corporation
Owner Amendment Reason Code :	Owner Name Changed
Owner Amendment Date :	06/03/03
Owner Tax ID :	0049221035
Number of Facilities reported by Owner :	0030
Mail Undeliverable :	Not reported
Bankruptcy In Effect :	Not reported
# Of Underground Storage Tanks :	0121
# Of Aboveground Storage Tanks :	0000
Operator Effective Date :	Not reported

TEXACO (Continued) **U003565153**

Operator Type :	Corporation
Owner Contact Name:	
Date Registration Form Received :	08/86/05
Facility Type :	None of the above, or unidentified
Name of Facility Manager :	F H VAN DYKE
Title of Facility Manager :	DIV MGR
Facility Manager Phone :	2142587909
Sign Name on Registration Form :	F H VAN DYKE
Title of Signer of Registration Form :	DIV MGR
Date of Signature on Registration Form :	030786
Number of USTs:	0004
Number of ASTs:	0000
Facility PO Box :	Not reported
Owner PO Box :	PO BOX 1650
Region Number :	01
Facility in Ozone non-attainment area :	Not reported

B8 **DON JUDD CAD INC DBA** **RCRA-SQG** **1000121144**
SW **2501 PARAMOUNT** **FINDS** **TXD981594591**
1/8-1/4 **AMARILLO, TX 79109** **Ind. Haz Waste**
931 ft.

Site 1 of 2 in cluster B

Relative: Lower

Actual: 3609 ft.

RCRAInfo:

Owner: DON JUDD
(000) 000-0000
EPA ID: TXD981594591

Contact: JOHNNY HARTSEL
(806) 359-8541

Classification: Small Quantity Generator
TSDF Activities: Not reported

Violation Status: Violations exist

Regulation Violated:	Not reported
Area of Violation:	Texas Solid Waste Rule
Date Violation Determined:	08/15/1990
Actual Date Achieved Compliance:	08/23/1990
Enforcement Action:	VERBAL INFORMAL
Enforcement Action Date:	08/23/1990
Penalty Type:	Not reported

There are 1 violation record(s) reported at this site:

Evaluation	Area of Violation	Date of Compliance
Other Evaluation	Texas Solid Waste Rule	19900823

FINDS:

Other Pertinent Environmental Activity Identified at Site:

RCRAInfo is a national information system that supports the Resource Conservation and Recovery Act (RCRA) program through the tracking of events and activities related to facilities that generate, transport, and treat, store, or dispose of hazardous waste. RCRAInfo allows RCRA program staff to track the notification, permit, compliance, and corrective action activities required under RCRA.

TX IHW:

Registration Number:	72197
Year:	1999
Registration Initial Notification Date:	11/07/1986

DON JUDD CAD INC DBA (Continued) **1000121144**

Registration Last Amendment Date:	03/04/1993
EPA Identification:	TXD981594591
TNRCC Premit Number:	Not reported
Revcr Has Monthly Reporting Requirement:	Not reported
Description of Facility Site Location:	Not reported
Site Primary Standard Industrial Code:	00
	Not reported
Registration is a Generator of Waste:	Yes
Registration is a Receivers of Waste:	No
Registration is a Transporter of Waste:	No
Registration is a Transfer Facility:	No
Mexican Facility:	Does not represent a Maquiladora (Mexican Facility)
Facility Country:	Not reported
Facility Status:	Inactive
Type of Generator:	SQG
Company Name:	Don Judd Cad Inc DBA
Facility County:	Not reported
TNRCC Region:	Not reported
TNRCC Facility ID :	Not reported
Site Owner Tax ID :	Not reported
Site Location Lat/Long :	Not reported
Last Update to NOR Data :	Not reported
Ind. waste permit # :	Not reported
Mun waste permit # :	Not reported
Non Notifier :	Not reported
Facility is STEERS Reporter :	Not reported
Fac Req to Submit Annual Waste Summary Rpt :	Not reported
Facility Involved In Recycling:	Not reported
Mailing Address:	2501 Paramount
	Amarillo, TX 79120
Mailing County:	USA
Mailing Add 3:	Not reported
Contact:	Rex Brewer
Contact Telephone Number:	806-358-8888
Registration Number:	72197
Year:	2000
Registration Initial Notification Date:	11/07/1986
Registration Last Amendment Date:	08/23/2001
EPA Identification:	TXD981594591
TNRCC Premit Number:	026640
Revcr Has Monthly Reporting Requirement:	Not reported
Description of Facility Site Location:	Not reported
Site Primary Standard Industrial Code:	99990
	Nonclassifiable Establishment
	Public Admin.
Registration is a Generator of Waste:	Yes
Registration is a Receivers of Waste:	No
Registration is a Transporter of Waste:	No
Registration is a Transfer Facility:	No
Mexican Facility:	Does not represent a Maquiladora (Mexican Facility)
Facility Country:	Not reported
Facility Status:	Inactive
Type of Generator:	SQG
Company Name:	Don Judd Cad Inc DBA
Facility County:	Not reported
TNRCC Region:	Not reported

DON JUDD CAD INC DBA (Continued) **1000121144**

TNRCC Facility ID :	026640
Site Owner Tax ID :	Not reported
Site Location Lat/Long :	Not reported
Last Update to NOR Data :	20010824
Ind. waste permit # :	Not reported
Mun waste permit # :	Not reported
Non Notifier :	No
Facility is STEERS Reporter :	No
Fac Req to Submit Annual Waste Summary Rpt :	No
Facility Involved In Recycling:	No
Mailing Address:	2501 Paramount Amarillo, TX 79120
Mailing County:	USA
Mailing Add 3:	Not reported
Contact:	Rex Brewer
Contact Telephone Number:	806-358-8888
Registration Number:	72197
Year:	2001
Registration Initial Notification Date:	11/07/1986
Registration Last Amendment Date:	08/23/2001
EPA Identification:	TXD981594591
TNRCC Premit Number:	026640
Revcr Has Monthly Reporting Requirement:	Not reported
Description of Facility Site Location:	Not reported
Site Primary Standard Industrial Code:	99990 Nonclassifiable Establishments Nonclassifiable
Registration is a Generator of Waste:	Yes
Registration is a Receivers of Waste:	No
Registration is a Transporter of Waste:	No
Registration is a Transfer Facility:	No
Mexican Facility:	Does not represent a Maquiladora (Mexican Facility)
Facility Country:	Not reported
Facility Status:	Inactive
Type of Generator:	SQG
Company Name:	Don Judd Cad Inc DBA
Facility County:	Not reported
TNRCC Region:	Not reported
TNRCC Facility ID :	026640
Site Owner Tax ID :	Not reported
Site Location Lat/Long :	Not reported
Last Update to NOR Data :	20010824
Ind. waste permit # :	Not reported
Mun waste permit # :	Not reported
Non Notifier :	No
Facility is STEERS Reporter :	No
Fac Req to Submit Annual Waste Summary Rpt :	No
Facility Involved In Recycling:	No
Mailing Address:	2501 Paramount Amarillo, TX 79120
Mailing County:	USA
Mailing Add 3:	Not reported
Contact:	Rex Brewer
Contact Telephone Number:	806-358-8888
Registration Number:	72197

DON JUDD CAD INC DBA (Continued) **1000121144**

Year:	2002
Registration Initial Notification Date:	11/07/1986
Registration Last Amendment Date:	08/23/2001
EPA Identification:	TXD981594591
TNRCC Premit Number:	026640
Revcr Has Monthly Reporting Requirement:	Not reported
Description of Facility Site Location:	Not reported
Site Primary Standard Industrial Code:	99990 Nonclassifiable Establishments Nonclassifiable
Registration is a Generator of Waste:	Yes
Registration is a Receivers of Waste:	No
Registration is a Transporter of Waste:	No
Registration is a Transfer Facility:	No
Mexican Facility:	Does not represent a Maquiladora (Mexican Facility)
Facility Country:	Not reported
Facility Status:	Inactive
Type of Generator:	SQG
Company Name:	Don Judd Cad Inc DBA
Facility County:	Not reported
TNRCC Region:	Not reported
TNRCC Facility ID :	026640
Site Owner Tax ID :	Not reported
Site Location Lat/Long :	Not reported
Last Update to NOR Data :	20010824
Ind. waste permit # :	Not reported
Mun waste permit # :	Not reported
Non Notifier :	No
Facility is STEERS Reporter :	No
Fac Req to Submit Annual Waste Summary Rpt :	No
Facility Involved In Recycling:	No
Mailing Address:	2501 Paramount Amarillo, TX 79120
Mailing County:	USA
Mailing Add 3:	Not reported
Contact:	Rex Brewer
Contact Telephone Number:	806-358-8888

Registration Number:	72197
Year:	2003
Registration Initial Notification Date:	11/07/1986
Registration Last Amendment Date:	08/23/2001
EPA Identification:	TXD981594591
TNRCC Premit Number:	026640
Revcr Has Monthly Reporting Requirement:	Not reported
Description of Facility Site Location:	2501 Paramount, Amarillo, TX
Site Primary Standard Industrial Code:	99990 Nonclassifiable Establishments Nonclassifiable
Registration is a Generator of Waste:	Yes
Registration is a Receivers of Waste:	No
Registration is a Transporter of Waste:	No
Registration is a Transfer Facility:	No
Mexican Facility:	Does not represent a Maquiladora (Mexican Facility)
Facility Country:	Not reported
Facility Status:	Inactive
Type of Generator:	SQG

DON JUDD CAD INC DBA (Continued) **1000121144**

Company Name:	Don Judd Cad Inc dba
Facility County:	Not reported
TNRCC Region:	Not reported
TNRCC Facility ID :	026640
Site Owner Tax ID :	Not reported
Site Location Lat/Long :	Not reported
Last Update to NOR Data :	20031218
Ind. waste permit # :	Not reported
Mun waste permit # :	Not reported
Non Notifier :	No
Facility is STEERS Reporter :	No
Fac Req to Submit Annual Waste Summary Rpt :	No
Facility Involved In Recycling:	No
Mailing Address:	2501 Paramount Amarillo, TX 79120
Mailing County:	USA
Mailing Add 3:	Not reported
Contact:	Rex Brewer
Contact Telephone Number:	806-358-8888
Registration Number:	72197
Year:	2004
Registration Initial Notification Date:	11/07/1986
Registration Last Amendment Date:	08/23/2001
EPA Identification:	TXD981594591
TNRCC Premit Number:	026640
Revcr Has Monthly Reporting Requirement:	9
Description of Facility Site Location:	2501 Paramount, Amarillo, TX
Site Primary Standard Industrial Code:	99990 Nonclassifiable Establishments Nonclassifiable
Registration is a Generator of Waste:	Yes
Registration is a Receivers of Waste:	No
Registration is a Transporter of Waste:	No
Registration is a Transfer Facility:	No
Mexican Facility:	Does not represent a Maquiladora (Mexican Facility)
Facility Country:	Not reported
Facility Status:	Inactive
Type of Generator:	SQG
Company Name:	Don Judd Cad Inc dba
Facility County:	Not reported
TNRCC Region:	Not reported
TNRCC Facility ID :	026640
Site Owner Tax ID :	Not reported
Site Location Lat/Long :	Not reported
Last Update to NOR Data :	20031218
Ind. waste permit # :	Not reported
Mun waste permit # :	Not reported
Non Notifier :	No
Facility is STEERS Reporter :	No
Fac Req to Submit Annual Waste Summary Rpt :	No
Facility Involved In Recycling:	No
Mailing Address:	2501 Paramount Amarillo, TX 79120
Mailing County:	USA
Mailing Add 3:	Not reported
Contact:	Rex Brewer

DON JUDD CAD INC DBA (Continued) **1000121144**

Contact Telephone Number: 806-358-8888

Registration Number: 72197
Year: 98-99
Registration Initial Notification Date: 11/07/1986
Registration Last Amendment Date: 03/04/1993
EPA Identification: TXD981594591
TNRCC Premit Number: Not reported
Revcr Has Monthly Reporting Requirement: Not reported
Description of Facility Site Location: Not reported
Site Primary Standard Industrial Code: 00
Not reported
Registration is a Generator of Waste: Yes
Registration is a Receivers of Waste: No
Registration is a Transporter of Waste: No
Registration is a Transfer Facility: No
Mexican Facility: Does not represent a Maquiladora (Mexican Facility)
Facility Country: Not reported
Facility Status: Inactive
Type of Generator: SQG
Company Name: Don Judd Cad Inc DBA
Facility County: Not reported
TNRCC Region: Not reported
TNRCC Facility ID : Not reported
Site Owner Tax ID : Not reported
Site Location Lat/Long : Not reported
Last Update to NOR Data : Not reported
Ind. waste permit # : Not reported
Mun waste permit # : Not reported
Non Notifier : Not reported
Facility is STEERS Reporter : Not reported
Fac Req to Submit Annual Waste Summary Rpt : Not reported
Facility Involved In Recycling: Not reported
Mailing Address: 2501 Paramount
Amarillo, TX 79120
Mailing County: USA
Mailing Add 3: Not reported
Contact: Rex Brewer
Contact Telephone Number: 806-358-8888

Click this hyperlink while viewing on your computer to access additional TX IHW detail in the EDR Site Report.

B9 **GEN MESSER CADILLAC** **UST** **U001261486**
SW **2501 PARAMOUNT** **N/A**
1/8-1/4 **AMARILLO, TX 79109**
931 ft.

Site 2 of 2 in cluster B

Relative:
Lower

Actual:
3609 ft.

UST:

Facility ID:	0027727	Tank Installer:	Not reported
Tank ID:	1	Installation Date:	01/01/1978
Tank Emptied:	No	Status Date:	06/15/1998
Capacity:	10000	Unit ID:	00072568

Tank Material of Construction: Not reported
Pipe Material of Construction: Not reported
Other Materials of Construction: Not reported
Tank Status: Removed from the Ground
Tank Construction & Containment: Not reported

GEN MESSER CADILLAC (Continued) **U001261486**

Pipe Construction & Containment:	Not reported
Other Construction & Containment:	Not reported
Compartment Substance Stored:	Gasoline
Compartment Other Substance:	Not reported
Tank Release Detection Method:	Not reported
Tank Release Method Detection II:	Not reported
Tank Release Method Detection III:	Not reported
Other Tank Release Method Detection:	None
Tank Release Detection Variance :	No Variance
Pipe Release Detection Method:	Not reported
Other Pipe Release Detection Method :	None
Pipe Release Detection Variance :	No Variance
Spill and Overfill Protection:	Not reported
Tank Corrosion Protection:	Not reported
Pipe Corrosion Protection:	Not reported
Other Corrosion Protection:	None
Vapor Recovery Equipment Status:	Not reported
Equipment Installed Date:	Not reported
Equipment Installer:	Not reported
Contractor Registration Number:	Not reported
Tank Registration Date:	05/08/1986
Installer License Number:	Not reported
Operator Name:	Not reported
Operator Telephone number:	Not reported
Operator Address:	
Operator Address building:	Not reported
Contact Operator Name:	
Contact Operator title:	Not reported
Contact Operator Phone:	Not reported
Self-Certification date:	Not reported
Signature Name:	Not reported
Signature Title Name:	Not reported
Signature Type Text:	Not reported
Certification Submitted Type:	Not reported
Registration Self-Certification Flag:	Not reported
Fees Self-Certification Flag:	Not reported
Financial Assurance Self-Certification flag:	Not reported
Technical standards Self-Certification flag:	Not reported
UST Delivery Certificate Expiration Date:	Not reported
Compartment letter:	Not reported
Financial Responsibility Type:	Not reported
Corrective Action Met Flag:	Not reported
Third Party Met Flag:	Not reported
Financial Assurance Beginning Date:	Not reported
Piping Design & Ext. Containment 3 :	Not reported
Piping Design & Ext. Containment 4 :	Not reported
Type of Piping :	Not reported
Internal Tank Lining Date :	00/00/0000
Pipe Connectors and Valves 1 :	Not reported
Pipe Connectors and Valves 2 :	Not reported
Pipe Connectors and Valves 3 :	Not reported
Other Tank Corrosion Protection Text:	None
Tank Corrosion Protection Variance :	No Variance
Pipe Corrosion Protection 3 :	Not reported
Pipe Corrosion Protection Variance :	No Variance
Stage 2 Vapor Recry Equipment Status :	Not reported
Stage 1 Equipment Installed Date :	Not reported

GEN MESSER CADILLAC (Continued) **U001261486**

Tank Tested :	Tested
Compartment Capacity :	0000000
Owner ID :	52182
Owner Name :	D & M PARTNERSHIP
Owner Address :	ARLINGTON, TX 76004
Owner Contact Telephone :	817-461-9144
Owner Type :	Private or Corporate
Owner Amendment Reason Code :	001
Owner Amendment Date :	12/02/01
Owner Tax ID :	Not reported
Number of Facilities reported by Owner :	0001
Mail Undeliverable :	Not reported
Bankruptcy In Effect :	Not reported
# Of Underground Storage Tanks :	0003
# Of Aboveground Storage Tanks :	0000
Operator Effective Date :	Not reported
Operator Type :	Private or Corporate
Owner Contact Name:	Bill Snider
Date Registration Form Received :	08/86/05
Facility Type :	None of the above, or unidentified
Name of Facility Manager :	Larry Martin
Title of Facility Manager :	Not reported
Facility Manager Phone :	806-816-3845
Sign Name on Registration Form :	J. A. MARTIN
Title of Signer of Registration Form :	PART MGR.
Date of Signature on Registration Form :	050286
Number of USTs:	0003
Number of ASTs:	0000
Facility PO Box :	Not reported
Owner PO Box :	P O BOX 490
Region Number :	01
Facility in Ozone non-attainment area :	Not reported

Facility ID:	0027727	Tank Installer:	Not reported
Tank ID:	3	Installation Date:	01/01/1978
Tank Emptied:	No	Status Date:	06/15/1998
Capacity:	0	Unit ID:	00072569

Tank Material of Construction:	Not reported
Pipe Material of Construction:	Not reported
Other Materials of Construction:	Not reported
Tank Status:	Removed from the Ground
Tank Construction & Containment:	Not reported
Pipe Construction & Containment:	Not reported
Other Construction & Containment:	Not reported
Compartment Substance Stored:	Gasoline
Compartment Other Substance:	Not reported
Tank Release Detection Method:	Not reported
Tank Release Method Detection II:	Not reported
Tank Release Method Detection III:	Not reported
Other Tank Release Method Detection:	None
Tank Release Detection Variance :	No Variance
Pipe Release Detection Method:	Not reported
Other Pipe Release Detection Method :	None
Pipe Release Detection Variance :	No Variance
Spill and Overfill Protection:	Not reported
Tank Corrosion Protection:	Not reported
Pipe Corrosion Protection:	Not reported

GEN MESSER CADILLAC (Continued) **U001261486**

Other Corrosion Protection:	None
Vapor Recovery Equipment Status:	Not reported
Equipment Installed Date:	Not reported
Equipment Installer:	Not reported
Contractor Registration Number:	Not reported
Tank Registration Date:	05/08/1986
Installer License Number:	Not reported
Operator Name:	Not reported
Operator Telephone number:	Not reported
Operator Address:	
Operator Address building:	Not reported
Contact Operator Name:	
Contact Operator title:	Not reported
Contact Operator Phone:	Not reported
Self-Certification date:	Not reported
Signature Name:	Not reported
Signature Title Name:	Not reported
Signature Type Text:	Not reported
Certification Submitted Type:	Not reported
Registration Self-Certification Flag:	Not reported
Fees Self-Certification Flag:	Not reported
Financial Assurance Self-Certification flag:	Not reported
Technical standards Self-Certification flag:	Not reported
UST Delivery Certificate Expiration Date:	Not reported
Compartment letter:	Not reported
Financial Responsibility Type:	Not reported
Corrective Action Met Flag:	Not reported
Third Party Met Flag:	Not reported
Financial Assurance Beginning Date:	Not reported
Piping Design & Ext. Containment 3 :	Not reported
Piping Design & Ext. Containment 4 :	Not reported
Type of Piping :	Not reported
Internal Tank Lining Date :	00/00/0000
Pipe Connectors and Valves 1 :	Not reported
Pipe Connectors and Valves 2 :	Not reported
Pipe Connectors and Valves 3 :	Not reported
Other Tank Corrosion Protection Text:	None
Tank Corrosion Protection Variance :	No Variance
Pipe Corrosion Protection 3 :	Not reported
Pipe Corrosion Protection Variance :	No Variance
Stage 2 Vapor Recry Equipment Status :	Not reported
Stage 1 Equipment Installed Date :	Not reported
Tank Tested :	Tested
Compartment Capacity :	0000000
Owner ID :	52182
Owner Name :	D & M PARTNERSHIP
Owner Address :	ARLINGTON, TX 76004
Owner Contact Telephone :	817-461-9144
Owner Type :	Private or Corporate
Owner Amendment Reason Code :	001
Owner Amendment Date :	12/02/01
Owner Tax ID :	Not reported
Number of Facilities reported by Owner :	0001
Mail Undeliverable :	Not reported
Bankruptcy In Effect :	Not reported
# Of Underground Storage Tanks :	0003
# Of Aboveground Storage Tanks :	0000

GEN MESSER CADILLAC (Continued) **U001261486**

Operator Effective Date :	Not reported
Operator Type :	Private or Corporate
Owner Contact Name:	Bill Snider
Date Registration Form Received :	08/86/05
Facility Type :	None of the above, or unidentified
Name of Facility Manager :	Larry Martin
Title of Facility Manager :	Not reported
Facility Manager Phone :	806-816-3845
Sign Name on Registration Form :	J. A. MARTIN
Title of Signer of Registration Form :	PART MGR.
Date of Signature on Registration Form :	050286
Number of USTs:	0003
Number of ASTs:	0000
Facility PO Box :	Not reported
Owner PO Box :	P O BOX 490
Region Number :	01
Facility in Ozone non-attainment area :	Not reported

Facility ID:	0027727	Tank Installer:	Not reported
Tank ID:	2	Installation Date:	01/01/1978
Tank Emptied:	No	Status Date:	06/15/1998
Capacity:	4000	Unit ID:	00072570

Tank Material of Construction:	Not reported
Pipe Material of Construction:	Not reported
Other Materials of Construction:	Not reported
Tank Status:	Removed from the Ground
Tank Construction & Containment:	Not reported
Pipe Construction & Containment:	Not reported
Other Construction & Containment:	Not reported
Compartment Substance Stored:	Gasoline
Compartment Other Substance:	Not reported
Tank Release Detection Method:	Not reported
Tank Release Method Detection II:	Not reported
Tank Release Method Detection III:	Not reported
Other Tank Release Method Detection:	None
Tank Release Detection Variance :	No Variance
Pipe Release Detection Method:	Not reported
Other Pipe Release Detection Method :	None
Pipe Release Detection Variance :	No Variance
Spill and Overfill Protection:	Not reported
Tank Corrosion Protection:	Not reported
Pipe Corrosion Protection:	Not reported
Other Corrosion Protection:	None
Vapor Recovery Equipment Status:	Not reported
Equipment Installed Date:	Not reported
Equipment Installer:	Not reported
Contractor Registration Number:	Not reported
Tank Registration Date:	05/08/1986
Installer License Number:	Not reported
Operator Name:	Not reported
Operator Telephone number:	Not reported
Operator Address:	
Operator Address building:	Not reported
Contact Operator Name:	
Contact Operator title:	Not reported
Contact Operator Phone:	Not reported
Self-Certification date:	Not reported

GEN MESSER CADILLAC (Continued) **U001261486**

Signature Name:	Not reported
Signature Title Name:	Not reported
Signature Type Text:	Not reported
Certification Submitted Type:	Not reported
Registration Self-Certification Flag:	Not reported
Fees Self-Certification Flag:	Not reported
Financial Assurance Self-Certification flag:	Not reported
Technical standards Self-Certification flag:	Not reported
UST Delivery Certificate Expiration Date:	Not reported
Compartment letter:	Not reported
Financial Responsibility Type:	Not reported
Corrective Action Met Flag:	Not reported
Third Party Met Flag:	Not reported
Financial Assurance Beginning Date:	Not reported
Piping Design & Ext. Containment 3 :	Not reported
Piping Design & Ext. Containment 4 :	Not reported
Type of Piping :	Not reported
Internal Tank Lining Date :	00/00/0000
Pipe Connectors and Valves 1 :	Not reported
Pipe Connectors and Valves 2 :	Not reported
Pipe Connectors and Valves 3 :	Not reported
Other Tank Corrosion Protection Text:	None
Tank Corrosion Protection Variance :	No Variance
Pipe Corrosion Protection 3 :	Not reported
Pipe Corrosion Protection Variance :	No Variance
Stage 2 Vapor Recry Equipment Status :	Not reported
Stage 1 Equipment Installed Date :	Not reported
Tank Tested :	Tested
Compartment Capacity :	0000000
Owner ID :	52182
Owner Name :	D & M PARTNERSHIP
Owner Address :	ARLINGTON, TX 76004
Owner Contact Telephone :	817-461-9144
Owner Type :	Private or Corporate
Owner Amendment Reason Code :	001
Owner Amendment Date :	12/02/01
Owner Tax ID :	Not reported
Number of Facilities reported by Owner :	0001
Mail Undeliverable :	Not reported
Bankruptcy In Effect :	Not reported
# Of Underground Storage Tanks :	0003
# Of Aboveground Storage Tanks :	0000
Operator Effective Date :	Not reported
Operator Type :	Private or Corporate
Owner Contact Name:	Bill Snider
Date Registration Form Received :	08/86/05
Facility Type :	None of the above, or unidentified
Name of Facility Manager :	Larry Martin
Title of Facility Manager :	Not reported
Facility Manager Phone :	806-816-3845
Sign Name on Registration Form :	J. A. MARTIN
Title of Signer of Registration Form :	PART MGR.
Date of Signature on Registration Form :	050286
Number of USTs:	0003
Number of ASTs:	0000
Facility PO Box :	Not reported
Owner PO Box :	P O BOX 490

GEN MESSER CADILLAC (Continued) **U001261486**

Region Number : 01
Facility in Ozone non-attainment area : Not reported

C10 East 1/8-1/4 931 ft. **TUNEUP MASTERS STORE 823** **UST** **U001258330**
2314 S GEORGIA ST **N/A**
AMARILLO, TX 79109

Site 1 of 3 in cluster C

Relative: Higher

Actual: 3621 ft.

UST:

Facility ID:	0024073	Tank Installer:	Not reported
Tank ID:	1	Installation Date:	01/01/1983
Tank Emptied:	No	Status Date:	05/01/1991
Capacity:	500	Unit ID:	00061907

Tank Material of Construction:	Not reported
Pipe Material of Construction:	Not reported
Other Materials of Construction:	Not reported
Tank Status:	Removed from the Ground
Tank Construction & Containment:	Not reported
Pipe Construction & Containment:	Not reported
Other Construction & Containment:	Not reported
Compartment Substance Stored:	Used Oil
Compartment Other Substance:	Not reported
Tank Release Detection Method:	Not reported
Tank Release Method Detection II:	Not reported
Tank Release Method Detection III:	Not reported
Other Tank Release Method Detection:	None
Tank Release Detection Variance :	No Variance
Pipe Release Detection Method:	Not reported
Other Pipe Release Detection Method :	None
Pipe Release Detection Variance :	No Variance
Spill and Overfill Protection:	Not reported
Tank Corrosion Protection:	Not reported
Pipe Corrosion Protection:	Not reported
Other Corrosion Protection:	None
Vapor Recovery Equipment Status:	Not reported
Equipment Installed Date:	Not reported
Equipment Installer:	Not reported
Contractor Registration Number:	Not reported
Tank Registration Date:	05/08/1986
Installer License Number:	Not reported
Operator Name:	Not reported
Operator Telephone number:	Not reported
Operator Address:	
Operator Address building:	Not reported
Contact Operator Name:	
Contact Operator title:	Not reported
Contact Operator Phone:	Not reported
Self-Certification date:	Not reported
Signature Name:	Not reported
Signature Title Name:	Not reported
Signature Type Text:	Not reported
Certification Submitted Type:	Not reported
Registration Self-Certification Flag:	Not reported
Fees Self-Certification Flag:	Not reported
Financial Assurance Self-Certification flag:	Not reported
Technical standards Self-Certification flag:	Not reported
UST Delivery Certificate Expiration Date:	Not reported
Compartment letter:	Not reported

TUNEUP MASTERS STORE 823 (Continued) **U001258330**

Financial Responsibility Type:	Not reported
Corrective Action Met Flag:	Not reported
Third Party Met Flag:	Not reported
Financial Assurance Beginning Date:	Not reported
Piping Design & Ext. Containment 3 :	Not reported
Piping Design & Ext. Containment 4 :	Not reported
Type of Piping :	Not reported
Internal Tank Lining Date :	00/00/0000
Pipe Connectors and Valves 1 :	Not reported
Pipe Connectors and Valves 2 :	Not reported
Pipe Connectors and Valves 3 :	Not reported
Other Tank Corrosion Protection Text:	None
Tank Corrosion Protection Variance :	No Variance
Pipe Corrosion Protection 3 :	Not reported
Pipe Corrosion Protection Variance :	No Variance
Stage 2 Vapor Recry Equipment Status :	Not reported
Stage 1 Equipment Installed Date :	Not reported
Tank Tested :	Tested
Compartment Capacity :	0000000
Owner ID :	00931
Owner Name :	TUNEUP MASTERS INC
Owner Address :	750 W 5TH ST STE 300 FT WORTH, TX 76102
Owner Contact Telephone :	805-375-1100
Owner Type :	Corporation
Owner Amendment Reason Code :	Owner Billing Address Changed
Owner Amendment Date :	21/05/06
Owner Tax ID :	Not reported
Number of Facilities reported by Owner :	0061
Mail Undeliverable :	Not reported
Bankruptcy In Effect :	Yes
# Of Underground Storage Tanks :	0070
# Of Aboveground Storage Tanks :	0000
Operator Effective Date :	Not reported
Operator Type :	Corporation
Owner Contact Name:	
Date Registration Form Received :	08/86/05
Facility Type :	None of the above, or unidentified
Name of Facility Manager :	GEORGE MAYER
Title of Facility Manager :	OPER. MGR.
Facility Manager Phone :	8053751100
Sign Name on Registration Form :	GEORGE MAYER
Title of Signer of Registration Form :	OPER MGR
Date of Signature on Registration Form :	050286
Number of USTs:	0001
Number of ASTs:	0000
Facility PO Box :	Not reported
Owner PO Box :	Not reported
Region Number :	01
Facility in Ozone non-attainment area :	Not reported

C11 East 1/8-1/4 938 ft. | **AFCO 010419** | **UST** | **U001246203**
2333 S GEORGIA | **N/A**
AMARILLO, TX 79106

Site 2 of 3 in cluster C

Relative: Higher

Actual: 3620 ft.

UST:

Facility ID:	0010112	Tank Installer:	Not reported
Tank ID:	1	Installation Date:	01/01/1977
Tank Emptied:	Yes	Status Date:	06/28/1991
Capacity:	10000	Unit ID:	00026730

Tank Material of Construction:	Steel
Pipe Material of Construction:	Fiberglass-Reinforced Plastic (FRP)
Other Materials of Construction:	Not reported
Tank Status:	Removed from the Ground
Tank Construction & Containment:	Not reported
Pipe Construction & Containment:	Not reported
Other Construction & Containment:	Not reported
Compartment Substance Stored:	Gasoline
Compartment Other Substance:	Not reported
Tank Release Detection Method:	Not reported
Tank Release Method Detection II:	Not reported
Tank Release Method Detection III:	Not reported
Other Tank Release Method Detection:	None
Tank Release Detection Variance :	No Variance
Pipe Release Detection Method:	Not reported
Other Pipe Release Detection Method :	None
Pipe Release Detection Variance :	No Variance
Spill and Overfill Protection:	Not reported
Tank Corrosion Protection:	Not reported
Pipe Corrosion Protection:	Not reported
Other Corrosion Protection:	None
Vapor Recovery Equipment Status:	Not reported
Equipment Installed Date:	Not reported
Equipment Installer:	Not reported
Contractor Registration Number:	Not reported
Tank Registration Date:	05/08/1986
Installer License Number:	Not reported
Operator Name:	Not reported
Operator Telephone number:	Not reported
Operator Address:	
Operator Address building:	Not reported
Contact Operator Name:	
Contact Operator title:	Not reported
Contact Operator Phone:	Not reported
Self-Certification date:	Not reported
Signature Name:	Not reported
Signature Title Name:	Not reported
Signature Type Text:	Not reported
Certification Submitted Type:	Not reported
Registration Self-Certification Flag:	Not reported
Fees Self-Certification Flag:	Not reported
Financial Assurance Self-Certification flag:	Not reported
Technical standards Self-Certification flag:	Not reported
UST Delivery Certificate Expiration Date:	Not reported
Compartment letter:	Not reported
Financial Responsibility Type:	Not reported
Corrective Action Met Flag:	Not reported
Third Party Met Flag:	Not reported

AFCO 010419 (Continued) **U001246203**

Financial Assurance Beginning Date:	Not reported
Piping Design & Ext. Containment 3 :	Not reported
Piping Design & Ext. Containment 4 :	Not reported
Type of Piping :	Not reported
Internal Tank Lining Date :	00/00/0000
Pipe Connectors and Valves 1 :	Not reported
Pipe Connectors and Valves 2 :	Not reported
Pipe Connectors and Valves 3 :	Not reported
Other Tank Corrosion Protection Text:	Not reported
Tank Corrosion Protection Variance :	No Variance
Pipe Corrosion Protection 3 :	Not reported
Pipe Corrosion Protection Variance :	No Variance
Stage 2 Vapor Recry Equipment Status :	Not reported
Stage 1 Equipment Installed Date :	Not reported
Tank Tested :	Not reported
Compartment Capacity :	0000000
Owner ID :	23014
Owner Name :	AUTOFUEL COMPANY AFCO
Owner Address :	1234 W COWLES ST LONG BEACH, CA 90813
Owner Contact Telephone :	915-695-5215
Owner Type :	Private or Corporate
Owner Amendment Reason Code :	Owner Address Undeliverable
Owner Amendment Date :	29/03/08
Owner Tax ID :	10049065230
Number of Facilities reported by Owner :	0004
Mail Undeliverable :	Yes
Bankruptcy In Effect :	Yes
# Of Underground Storage Tanks :	0013
# Of Aboveground Storage Tanks :	0000
Operator Effective Date :	Not reported
Operator Type :	Private or Corporate
Owner Contact Name:	JOHN MORAN
Date Registration Form Received :	08/86/05
Facility Type :	None of the above, or unidentified
Name of Facility Manager :	RAY P SIMPSON
Title of Facility Manager :	GEN MGR
Facility Manager Phone :	8063643368
Sign Name on Registration Form :	RAY P SIMPSON
Title of Signer of Registration Form :	GEN MGR
Date of Signature on Registration Form :	041886
Number of USTs:	0002
Number of ASTs:	0000
Facility PO Box :	Not reported
Owner PO Box :	Not reported
Region Number :	01
Facility in Ozone non-attainment area :	Not reported

Facility ID:	0010112	Tank Installer:	Not reported
Tank ID:	2	Installation Date:	01/01/1977
Tank Emptied:	Yes	Status Date:	06/28/1991
Capacity:	10000	Unit ID:	00026731

Tank Material of Construction:	Steel
Pipe Material of Construction:	Fiberglass-Reinforced Plastic (FRP)
Other Materials of Construction:	Not reported
Tank Status:	Removed from the Ground
Tank Construction & Containment:	Not reported

AFCO 010419 (Continued) **U001246203**

Pipe Construction & Containment:	Not reported
Other Construction & Containment:	Not reported
Compartment Substance Stored:	Gasoline
Compartment Other Substance:	Not reported
Tank Release Detection Method:	Not reported
Tank Release Method Detection II:	Not reported
Tank Release Method Detection III:	Not reported
Other Tank Release Method Detection:	None
Tank Release Detection Variance :	No Variance
Pipe Release Detection Method:	Not reported
Other Pipe Release Detection Method :	None
Pipe Release Detection Variance :	No Variance
Spill and Overfill Protection:	Not reported
Tank Corrosion Protection:	Not reported
Pipe Corrosion Protection:	Not reported
Other Corrosion Protection:	None
Vapor Recovery Equipment Status:	Not reported
Equipment Installed Date:	Not reported
Equipment Installer:	Not reported
Contractor Registration Number:	Not reported
Tank Registration Date:	05/08/1986
Installer License Number:	Not reported
Operator Name:	Not reported
Operator Telephone number:	Not reported
Operator Address:	
Operator Address building:	Not reported
Contact Operator Name:	
Contact Operator title:	Not reported
Contact Operator Phone:	Not reported
Self-Certification date:	Not reported
Signature Name:	Not reported
Signature Title Name:	Not reported
Signature Type Text:	Not reported
Certification Submitted Type:	Not reported
Registration Self-Certification Flag:	Not reported
Fees Self-Certification Flag:	Not reported
Financial Assurance Self-Certification flag:	Not reported
Technical standards Self-Certification flag:	Not reported
UST Delivery Certificate Expiration Date:	Not reported
Compartment letter:	Not reported
Financial Responsibility Type:	Not reported
Corrective Action Met Flag:	Not reported
Third Party Met Flag:	Not reported
Financial Assurance Beginning Date:	Not reported
Piping Design & Ext. Containment 3 :	Not reported
Piping Design & Ext. Containment 4 :	Not reported
Type of Piping :	Not reported
Internal Tank Lining Date :	00/00/0000
Pipe Connectors and Valves 1 :	Not reported
Pipe Connectors and Valves 2 :	Not reported
Pipe Connectors and Valves 3 :	Not reported
Other Tank Corrosion Protection Text:	Not reported
Tank Corrosion Protection Variance :	No Variance
Pipe Corrosion Protection 3 :	Not reported
Pipe Corrosion Protection Variance :	No Variance
Stage 2 Vapor Recry Equipment Status :	Not reported
Stage 1 Equipment Installed Date :	Not reported

AFCO 010419 (Continued) **U001246203**

Tank Tested :	Not reported
Compartment Capacity :	0000000
Owner ID :	23014
Owner Name :	AUTOFUEL COMPANY AFCO
Owner Address :	1234 W COWLES ST LONG BEACH, CA 90813
Owner Contact Telephone :	915-695-5215
Owner Type :	Private or Corporate
Owner Amendment Reason Code :	Owner Address Undeliverable
Owner Amendment Date :	29/03/08
Owner Tax ID :	10049065230
Number of Facilities reported by Owner :	0004
Mail Undeliverable :	Yes
Bankruptcy In Effect :	Yes
# Of Underground Storage Tanks :	0013
# Of Aboveground Storage Tanks :	0000
Operator Effective Date :	Not reported
Operator Type :	Private or Corporate
Owner Contact Name:	JOHN MORAN
Date Registration Form Received :	08/86/05
Facility Type :	None of the above, or unidentified
Name of Facility Manager :	RAY P SIMPSON
Title of Facility Manager :	GEN MGR
Facility Manager Phone :	8063643368
Sign Name on Registration Form :	RAY P SIMPSON
Title of Signer of Registration Form :	GEN MGR
Date of Signature on Registration Form :	041886
Number of USTs:	0002
Number of ASTs:	0000
Facility PO Box :	Not reported
Owner PO Box :	Not reported
Region Number :	01
Facility in Ozone non-attainment area :	Not reported

12
East
1/8-1/4
943 ft.

KEY GUARD FUEL **UST** **U001257927**
GEORGIA & CIVIC **N/A**
AMARILLO, TX 79109

Relative:
Higher

Actual:
3623 ft.

UST:

Facility ID:	0023605	Tank Installer:	Not reported
Tank ID:	1	Installation Date:	01/01/1978
Tank Emptied:	No	Status Date:	01/31/1989
Capacity:	6000	Unit ID:	00060910

Tank Material of Construction:	Steel
Pipe Material of Construction:	Steel
Other Materials of Construction:	Not reported
Tank Status:	Removed from the Ground
Tank Construction & Containment:	Not reported
Pipe Construction & Containment:	Not reported
Other Construction & Containment:	Not reported
Compartment Substance Stored:	Gasoline
Compartment Other Substance:	Not reported
Tank Release Detection Method:	Not reported
Tank Release Method Detection II:	Not reported
Tank Release Method Detection III:	Not reported
Other Tank Release Method Detection:	None
Tank Release Detection Variance :	No Variance
Pipe Release Detection Method:	Not reported

KEY GUARD FUEL (Continued) **U001257927**

Other Pipe Release Detection Method :	None
Pipe Release Detection Variance :	No Variance
Spill and Overfill Protection:	Not reported
Tank Corrosion Protection:	Not reported
Pipe Corrosion Protection:	Not reported
Other Corrosion Protection:	None
Vapor Recovery Equipment Status:	Not reported
Equipment Installed Date:	Not reported
Equipment Installer:	Not reported
Contractor Registration Number:	Not reported
Tank Registration Date:	05/08/1986
Installer License Number:	Not reported
Operator Name:	Not reported
Operator Telephone number:	Not reported
Operator Address:	
Operator Address building:	Not reported
Contact Operator Name:	
Contact Operator title:	Not reported
Contact Operator Phone:	Not reported
Self-Certification date:	Not reported
Signature Name:	Not reported
Signature Title Name:	Not reported
Signature Type Text:	Not reported
Certification Submitted Type:	Not reported
Registration Self-Certification Flag:	Not reported
Fees Self-Certification Flag:	Not reported
Financial Assurance Self-Certification flag:	Not reported
Technical standards Self-Certification flag:	Not reported
UST Delivery Certificate Expiration Date:	Not reported
Compartment letter:	Not reported
Financial Responsibility Type:	Not reported
Corrective Action Met Flag:	Not reported
Third Party Met Flag:	Not reported
Financial Assurance Beginning Date:	Not reported
Piping Design & Ext. Containment 3 :	Not reported
Piping Design & Ext. Containment 4 :	Not reported
Type of Piping :	Not reported
Internal Tank Lining Date :	00/00/0000
Pipe Connectors and Valves 1 :	Not reported
Pipe Connectors and Valves 2 :	Not reported
Pipe Connectors and Valves 3 :	Not reported
Other Tank Corrosion Protection Text:	Not reported
Tank Corrosion Protection Variance :	No Variance
Pipe Corrosion Protection 3 :	Not reported
Pipe Corrosion Protection Variance :	No Variance
Stage 2 Vapor Recry Equipment Status :	Not reported
Stage 1 Equipment Installed Date :	Not reported
Tank Tested :	Not reported
Compartment Capacity :	0000000
Owner ID :	11698
Owner Name :	JONES JACK G
Owner Address :	AMARILLO, TX 79114
Owner Contact Telephone :	806-353-4908
Owner Type :	Private or Corporate
Owner Amendment Reason Code :	001
Owner Amendment Date :	12/02/01
Owner Tax ID :	0023606116

KEY GUARD FUEL (Continued) **U001257927**

Number of Facilities reported by Owner :	0007
Mail Undeliverable :	Not reported
Bankruptcy In Effect :	Not reported
# Of Underground Storage Tanks :	0006
# Of Aboveground Storage Tanks :	0013
Operator Effective Date :	Not reported
Operator Type :	Private or Corporate
Owner Contact Name:	J. G. Jones
Date Registration Form Received :	08/86/05
Facility Type :	None of the above, or unidentified
Name of Facility Manager :	M. DELANO
Title of Facility Manager :	SEC.
Facility Manager Phone :	8063745338
Sign Name on Registration Form :	J.G. JONES
Title of Signer of Registration Form :	OWNER
Date of Signature on Registration Form :	042586
Number of USTs:	0002
Number of ASTs:	0000
Facility PO Box :	Not reported
Owner PO Box :	P O BOX 8145
Region Number :	01
Facility in Ozone non-attainment area :	Not reported

Facility ID:	0023605	Tank Installer:	Not reported
Tank ID:	2	Installation Date:	01/01/1978
Tank Emptied:	No	Status Date:	01/31/1989
Capacity:	6000	Unit ID:	00060911

Tank Material of Construction:	Steel
Pipe Material of Construction:	Steel
Other Materials of Construction:	Not reported
Tank Status:	Removed from the Ground
Tank Construction & Containment:	Not reported
Pipe Construction & Containment:	Not reported
Other Construction & Containment:	Not reported
Compartment Substance Stored:	Gasoline
Compartment Other Substance:	Not reported
Tank Release Detection Method:	Not reported
Tank Release Method Detection II:	Not reported
Tank Release Method Detection III:	Not reported
Other Tank Release Method Detection:	None
Tank Release Detection Variance :	No Variance
Pipe Release Detection Method:	Not reported
Other Pipe Release Detection Method :	None
Pipe Release Detection Variance :	No Variance
Spill and Overfill Protection:	Not reported
Tank Corrosion Protection:	Not reported
Pipe Corrosion Protection:	Not reported
Other Corrosion Protection:	None
Vapor Recovery Equipment Status:	Not reported
Equipment Installed Date:	Not reported
Equipment Installer:	Not reported
Contractor Registration Number:	Not reported
Tank Registration Date:	05/08/1986
Installer License Number:	Not reported
Operator Name:	Not reported
Operator Telephone number:	Not reported
Operator Address:	

KEY GUARD FUEL (Continued) **U001257927**

Operator Address building:	Not reported
Contact Operator Name:	
Contact Operator title:	Not reported
Contact Operator Phone:	Not reported
Self-Certification date:	Not reported
Signature Name:	Not reported
Signature Title Name:	Not reported
Signature Type Text:	Not reported
Certification Submitted Type:	Not reported
Registration Self-Certification Flag:	Not reported
Fees Self-Certification Flag:	Not reported
Financial Assurance Self-Certification flag:	Not reported
Technical standards Self-Certification flag:	Not reported
UST Delivery Certificate Expiration Date:	Not reported
Compartment letter:	Not reported
Financial Responsibility Type:	Not reported
Corrective Action Met Flag:	Not reported
Third Party Met Flag:	Not reported
Financial Assurance Beginning Date:	Not reported
Piping Design & Ext. Containment 3 :	Not reported
Piping Design & Ext. Containment 4 :	Not reported
Type of Piping :	Not reported
Internal Tank Lining Date :	00/00/0000
Pipe Connectors and Valves 1 :	Not reported
Pipe Connectors and Valves 2 :	Not reported
Pipe Connectors and Valves 3 :	Not reported
Other Tank Corrosion Protection Text:	Not reported
Tank Corrosion Protection Variance :	No Variance
Pipe Corrosion Protection 3 :	Not reported
Pipe Corrosion Protection Variance :	No Variance
Stage 2 Vapor Recry Equipment Status :	Not reported
Stage 1 Equipment Installed Date :	Not reported
Tank Tested :	Not reported
Compartment Capacity :	0000000
Owner ID :	11698
Owner Name :	JONES JACK G
Owner Address :	AMARILLO, TX 79114
Owner Contact Telephone :	806-353-4908
Owner Type :	Private or Corporate
Owner Amendment Reason Code :	001
Owner Amendment Date :	12/02/01
Owner Tax ID :	0023606116
Number of Facilities reported by Owner :	0007
Mail Undeliverable :	Not reported
Bankruptcy In Effect :	Not reported
# Of Underground Storage Tanks :	0006
# Of Aboveground Storage Tanks :	0013
Operator Effective Date :	Not reported
Operator Type :	Private or Corporate
Owner Contact Name:	J. G. Jones
Date Registration Form Received :	08/86/05
Facility Type :	None of the above, or unidentified
Name of Facility Manager :	M. DELANO
Title of Facility Manager :	SEC.
Facility Manager Phone :	8063745338
Sign Name on Registration Form :	J.G. JONES
Title of Signer of Registration Form :	OWNER

KEY GUARD FUEL (Continued) **U001257927**

Date of Signature on Registration Form : 042586
Number of USTs: 0002
Number of ASTs: 0000
Facility PO Box : Not reported
Owner PO Box : P O BOX 8145
Region Number : 01
Facility in Ozone non-attainment area : Not reported

C13
East
1/8-1/4
949 ft.

Relative:
Higher

Actual:
3621 ft.

TUNEUP MASTERS INC **RCRA-SQG** **1000224552**
2314 S GEORGIA STREET **FINDS** **TXD982285967**
AMARILLO, TX 79109

Site 3 of 3 in cluster C

RCRAInfo:
Owner: TUNEUP MASTERS INC
(000) 000-0000
EPA ID: TXD982285967

Contact: DON SALE
(818) 999-5600

Classification: Small Quantity Generator
TSDF Activities: Not reported

Violation Status: No violations found

FINDS:
Other Pertinent Environmental Activity Identified at Site:
RCRAInfo is a national information system that supports the Resource Conservation and Recovery Act (RCRA) program through the tracking of events and activities related to facilities that generate, transport, and treat, store, or dispose of hazardous waste. RCRAInfo allows RCRA program staff to track the notification, permit, compliance, and corrective action activities required under RCRA.

D14
ESE
1/8-1/4
978 ft.

Relative:
Higher

Actual:
3618 ft.

AUTOHAUS OF AMARILLO INC **RCRA-SQG** **1000696266**
2401 S GEORGIA **FINDS** **TXD988070330**
AMARILLO, TX 79109 **Ind. Haz Waste**

Site 1 of 2 in cluster D

RCRAInfo:
Owner: DWIGHT L BOGARD
(806) 358-1110
EPA ID: TXD988070330

Contact: JIM TARR
(806) 353-5555

Classification: Small Quantity Generator
TSDF Activities: Not reported

AUTOHAUS OF AMARILLO INC (Continued) **1000696266**

Violation Status: No violations found

FINDS:

Other Pertinent Environmental Activity Identified at Site:

RCRAInfo is a national information system that supports the Resource Conservation and Recovery Act (RCRA) program through the tracking of events and activities related to facilities that generate, transport, and treat, store, or dispose of hazardous waste. RCRAInfo allows RCRA program staff to track the notification, permit, compliance, and corrective action activities required under RCRA.

TX IHW:

Registration Number:	76812
Year:	2000
Registration Initial Notification Date:	06/19/1992
Registration Last Amendment Date:	07/27/2001
EPA Identification:	TXD988070330
TNRCC Premit Number:	031119
Revcr Has Monthly Reporting Requirement:	Not reported
Description of Facility Site Location:	2401 S Georgia, Amarillo, TX
Site Primary Standard Industrial Code:	99990 Nonclassifiable Establishment Public Admin.
Registration is a Generator of Waste:	Yes
Registration is a Receivers of Waste:	No
Registration is a Transporter of Waste:	No
Registration is a Transfer Facility:	No
Mexican Facility:	Does not represent a Maquiladora (Mexican Facility)
Facility Country:	Not reported
Facility Status:	Inactive
Type of Generator:	Non-industrial and/or municipal, SQG
Company Name:	AUTOHAUS OF AMARILLO INC
Facility County:	Not reported
TNRCC Region:	Not reported
TNRCC Facility ID :	031119
Site Owner Tax ID :	Not reported
Site Location Lat/Long :	Not reported
Last Update to NOR Data :	20010727
Ind. waste permit # :	Not reported
Mun waste permit # :	Not reported
Non Notifier :	No
Facility is STEERS Reporter :	No
Fac Req to Submit Annual Waste Summary Rpt :	No
Facility Involved In Recycling:	No
Mailing Address:	Tucumcari, NM 88401 - 7008
Mailing County:	USA
Mailing Add 3:	Not reported
Contact:	Jim Tarr
Contact Telephone Number:	806-353-5555

Registration Number:	76812
Year:	2001
Registration Initial Notification Date:	06/19/1992
Registration Last Amendment Date:	07/27/2001
EPA Identification:	TXD988070330
TNRCC Premit Number:	031119
Revcr Has Monthly Reporting Requirement:	Not reported
Description of Facility Site Location:	2401 S Georgia, Amarillo, TX
Site Primary Standard Industrial Code:	99990

AUTOHAUS OF AMARILLO INC (Continued) **1000696266**

	Nonclassifiable Establishments
	Nonclassifiable
Registration is a Generator of Waste:	Yes
Registration is a Receivers of Waste:	No
Registration is a Transporter of Waste:	No
Registration is a Transfer Facility:	No
Mexican Facility:	Does not represent a Maquiladora (Mexican Facility)
Facility Country:	Not reported
Facility Status:	Inactive
Type of Generator:	Non-industrial and/or municipal, SQG
Company Name:	AUTOHAUS OF AMARILLO INC
Facility County:	Not reported
TNRCC Region:	Not reported
TNRCC Facility ID :	031119
Site Owner Tax ID :	Not reported
Site Location Lat/Long :	Not reported
Last Update to NOR Data :	20010727
Ind. waste permit # :	Not reported
Mun waste permit # :	Not reported
Non Notifier :	No
Facility is STEERS Reporter :	No
Fac Req to Submit Annual Waste Summary Rpt :	No
Facility Involved In Recycling:	No
Mailing Address:	Tucumcari, NM 88401 - 7008
Mailing County:	USA
Mailing Add 3:	Not reported
Contact:	Jim Tarr
Contact Telephone Number:	806-353-5555
Registration Number:	76812
Year:	2002
Registration Initial Notification Date:	06/19/1992
Registration Last Amendment Date:	07/27/2001
EPA Identification:	TXD988070330
TNRCC Premit Number:	031119
Revcr Has Monthly Reporting Requirement:	Not reported
Description of Facility Site Location:	2401 S Georgia, Amarillo, TX
Site Primary Standard Industrial Code:	99990
	Nonclassifiable Establishments
	Nonclassifiable
Registration is a Generator of Waste:	Yes
Registration is a Receivers of Waste:	No
Registration is a Transporter of Waste:	No
Registration is a Transfer Facility:	No
Mexican Facility:	Does not represent a Maquiladora (Mexican Facility)
Facility Country:	Not reported
Facility Status:	Inactive
Type of Generator:	Non-industrial and/or municipal, SQG
Company Name:	AUTOHAUS OF AMARILLO INC
Facility County:	Not reported
TNRCC Region:	Not reported
TNRCC Facility ID :	031119
Site Owner Tax ID :	Not reported
Site Location Lat/Long :	Not reported
Last Update to NOR Data :	20010727
Ind. waste permit # :	Not reported
Mun waste permit # :	Not reported

AUTOHAUS OF AMARILLO INC (Continued) **1000696266**

Non Notifier :	No
Facility is STEERS Reporter :	No
Fac Req to Submit Annual Waste Summary Rpt :	No
Facility Involved In Recycling:	No
Mailing Address:	Tucumcari, NM 88401 - 7008
Mailing County:	USA
Mailing Add 3:	Not reported
Contact:	Jim Tarr
Contact Telephone Number:	806-353-5555
Registration Number:	76812
Year:	2003
Registration Initial Notification Date:	06/19/1992
Registration Last Amendment Date:	07/27/2001
EPA Identification:	TXD988070330
TNRCC Premit Number:	031119
Revcr Has Monthly Reporting Requirement:	Not reported
Description of Facility Site Location:	2401 S Georgia, Amarillo, TX
Site Primary Standard Industrial Code:	99990
	Nonclassifiable Establishments
	Nonclassifiable
Registration is a Generator of Waste:	Yes
Registration is a Receivers of Waste:	No
Registration is a Transporter of Waste:	No
Registration is a Transfer Facility:	No
Mexican Facility:	Does not represent a Maquiladora (Mexican Facility)
Facility Country:	Not reported
Facility Status:	Inactive
Type of Generator:	Non-industrial and/or municipal, SQG
Company Name:	Autohaus of Amarillo Inc
Facility County:	Not reported
TNRCC Region:	Not reported
TNRCC Facility ID :	031119
Site Owner Tax ID :	Not reported
Site Location Lat/Long :	Not reported
Last Update to NOR Data :	20030922
Ind. waste permit # :	Not reported
Mun waste permit # :	Not reported
Non Notifier :	No
Facility is STEERS Reporter :	No
Fac Req to Submit Annual Waste Summary Rpt :	No
Facility Involved In Recycling:	No
Mailing Address:	Tucumcari, NM 88401 - 7008
Mailing County:	USA
Mailing Add 3:	Not reported
Contact:	Jim Tarr
Contact Telephone Number:	806-353-5555
Registration Number:	76812
Year:	2004
Registration Initial Notification Date:	06/19/1992
Registration Last Amendment Date:	07/27/2001
EPA Identification:	TXD988070330
TNRCC Premit Number:	031119
Revcr Has Monthly Reporting Requirement:	9
Description of Facility Site Location:	2401 S Georgia, Amarillo, TX
Site Primary Standard Industrial Code:	99990

AUTOHAUS OF AMARILLO INC (Continued) **1000696266**

	Nonclassifiable Establishments
	Nonclassifiable
Registration is a Generator of Waste:	Yes
Registration is a Receivers of Waste:	No
Registration is a Transporter of Waste:	No
Registration is a Transfer Facility:	No
Mexican Facility:	Does not represent a Maquiladora (Mexican Facility)
Facility Country:	Not reported
Facility Status:	Inactive
Type of Generator:	Non-industrial and/or municipal, SQG
Company Name:	Autohaus of Amarillo Inc
Facility County:	Not reported
TNRCC Region:	Not reported
TNRCC Facility ID :	031119
Site Owner Tax ID :	Not reported
Site Location Lat/Long :	Not reported
Last Update to NOR Data :	20030922
Ind. waste permit # :	Not reported
Mun waste permit # :	Not reported
Non Notifier :	No
Facility is STEERS Reporter :	No
Fac Req to Submit Annual Waste Summary Rpt :	No
Facility Involved In Recycling:	No
Mailing Address:	PO Box H
	Tucumcari, NM 88401 - 7008
Mailing County:	USA
Mailing Add 3:	PO Box H
Contact:	Jim Tarr
Contact Telephone Number:	806-353-5555

Click this hyperlink while viewing on your computer to access additional TX IHW detail in the EDR Site Report.

---

15 ENE 1/8-1/4 997 ft. **MCBRAYER-DAY BALDWIN PIANO** **UST** **U001272972**
2100 GEORGIA **N/A**
AMARILLO, TX 79109

Relative: Higher

Actual: 3625 ft.

UST:

Facility ID:	0040478	Tank Installer:	Not reported
Tank ID:	1	Installation Date:	01/01/1981
Tank Emptied:	No	Status Date:	09/18/1990
Capacity:	2000	Unit ID:	00107280

Tank Material of Construction:	Steel
Pipe Material of Construction:	Steel
Other Materials of Construction:	Not reported
Tank Status:	Removed from the Ground
Tank Construction & Containment:	Not reported
Pipe Construction & Containment:	Not reported
Other Construction & Containment:	Not reported
Compartment Substance Stored:	Gasoline
Compartment Other Substance:	Not reported
Tank Release Detection Method:	Not reported
Tank Release Method Detection II:	Not reported
Tank Release Method Detection III:	Not reported
Other Tank Release Method Detection:	None
Tank Release Detection Variance :	No Variance
Pipe Release Detection Method:	Not reported
Other Pipe Release Detection Method :	None

MCBRAYER-DAY BALDWIN PIANO (Continued) **U001272972**

Pipe Release Detection Variance :	No Variance
Spill and Overfill Protection:	Not reported
Tank Corrosion Protection:	Not reported
Pipe Corrosion Protection:	Not reported
Other Corrosion Protection:	None
Vapor Recovery Equipment Status:	Not reported
Equipment Installed Date:	Not reported
Equipment Installer:	Not reported
Contractor Registration Number:	Not reported
Tank Registration Date:	05/08/1986
Installer License Number:	Not reported
Operator Name:	Not reported
Operator Telephone number:	Not reported
Operator Address:	
Operator Address building:	Not reported
Contact Operator Name:	
Contact Operator title:	Not reported
Contact Operator Phone:	Not reported
Self-Certification date:	Not reported
Signature Name:	Not reported
Signature Title Name:	Not reported
Signature Type Text:	Not reported
Certification Submitted Type:	Not reported
Registration Self-Certification Flag:	Not reported
Fees Self-Certification Flag:	Not reported
Financial Assurance Self-Certification flag:	Not reported
Technical standards Self-Certification flag:	Not reported
UST Delivery Certificate Expiration Date:	Not reported
Compartment letter:	Not reported
Financial Responsibility Type:	Not reported
Corrective Action Met Flag:	Not reported
Third Party Met Flag:	Not reported
Financial Assurance Beginning Date:	Not reported
Piping Design & Ext. Containment 3 :	Not reported
Piping Design & Ext. Containment 4 :	Not reported
Type of Piping :	Not reported
Internal Tank Lining Date :	00/00/0000
Pipe Connectors and Valves 1 :	Not reported
Pipe Connectors and Valves 2 :	Not reported
Pipe Connectors and Valves 3 :	Not reported
Other Tank Corrosion Protection Text:	Cathodic Protection
Tank Corrosion Protection Variance :	No Variance
Pipe Corrosion Protection 3 :	Not reported
Pipe Corrosion Protection Variance :	No Variance
Stage 2 Vapor Recry Equipment Status :	Not reported
Stage 1 Equipment Installed Date :	Not reported
Tank Tested :	Tested
Compartment Capacity :	0000000
Owner ID :	18408
Owner Name :	MCBRAYER-DAY BALDWIN PIANO
Owner Address :	2100 GEORGIA AMARILLO, TX 79109
Owner Contact Telephone :	806-352-2739
Owner Type :	Private or Corporate
Owner Amendment Reason Code :	035
Owner Amendment Date :	28/01/08
Owner Tax ID :	17561192372

MCBRAYER-DAY BALDWIN PIANO (Continued) **U001272972**

Number of Facilities reported by Owner :	0001
Mail Undeliverable :	Not reported
Bankruptcy In Effect :	Not reported
# Of Underground Storage Tanks :	0001
# Of Aboveground Storage Tanks :	0000
Operator Effective Date :	Not reported
Operator Type :	Private or Corporate
Owner Contact Name:	
Date Registration Form Received :	08/86/05
Facility Type :	None of the above, or unidentified
Name of Facility Manager :	BILLY C. DAY
Title of Facility Manager :	PARTNER
Facility Manager Phone :	8063522739
Sign Name on Registration Form :	BILLY C. DAY
Title of Signer of Registration Form :	PARTNER
Date of Signature on Registration Form :	050586
Number of USTs:	0001
Number of ASTs:	0000
Facility PO Box :	Not reported
Owner PO Box :	Not reported
Region Number :	01
Facility in Ozone non-attainment area :	Not reported

D16 **RUSSELL BUICK** **RCRA-SQG** **1000379646**
ESE **2401 GEORGIA** **FINDS** **TXD044272334**
1/8-1/4 **AMARILLO, TX 79109**
998 ft.

Site 2 of 2 in cluster D

Relative: Higher

Actual: 3618 ft.

RCRAInfo:

Owner:	ERWIN RUSSELL (000) 000-0000
EPA ID:	TXD044272334
Contact:	TREY RUSSELL (806) 355-4461
Classification:	Small Quantity Generator
TSDF Activities:	Not reported
Violation Status:	No violations found

FINDS:

Other Pertinent Environmental Activity Identified at Site:

RCRAInfo is a national information system that supports the Resource Conservation and Recovery Act (RCRA) program through the tracking of events and activities related to facilities that generate, transport, and treat, store, or dispose of hazardous waste. RCRAInfo allows RCRA program staff to track the notification, permit, compliance, and corrective action activities required under RCRA.

E17 SSE 1/8-1/4 1104 ft.

Relative: Higher

Actual: 3613 ft.

AMARILLO IMPORTS INC
3019 WEST 26TH AVENUE
AMARILLO, TX 79109

RCRA-SQG
FINDS
Ind. Haz Waste

1000361970
TXD055290878

Site 1 of 4 in cluster E

RCRAInfo:

Owner: BECKY DODSON
(000) 000-0000
EPA ID: TXD055290878

Contact: REX BREWER
(806) 353-1251

Classification: Small Quantity Generator
TSDF Activities: Not reported

Violation Status: No violations found

FINDS:

Other Pertinent Environmental Activity Identified at Site:

RCRAInfo is a national information system that supports the Resource Conservation and Recovery Act (RCRA) program through the tracking of events and activities related to facilities that generate, transport, and treat, store, or dispose of hazardous waste. RCRAInfo allows RCRA program staff to track the notification, permit, compliance, and corrective action activities required under RCRA.

TX IHW:

Registration Number:	73854
Year:	1999
Registration Initial Notification Date:	10/11/1989
Registration Last Amendment Date:	12/08/1989
EPA Identification:	TXD055290878
TNRCC Premit Number:	Not reported
Revcr Has Monthly Reporting Requirement:	Not reported
Description of Facility Site Location:	Not reported
Site Primary Standard Industrial Code:	00
	Not reported
Registration is a Generator of Waste:	Yes
Registration is a Receivers of Waste:	No
Registration is a Transporter of Waste:	No
Registration is a Transfer Facility:	No
Mexican Facility:	Does not represent a Maquiladora (Mexican Facility)
Facility Country:	Not reported
Facility Status:	Inactive
Type of Generator:	Non-industrial and/or municipal, CESQG
Company Name:	AMARILLO IMPORTS
Facility County:	Not reported
TNRCC Region:	Not reported
TNRCC Facility ID :	Not reported
Site Owner Tax ID :	Not reported
Site Location Lat/Long :	Not reported
Last Update to NOR Data :	Not reported
Ind. waste permit # :	Not reported
Mun waste permit # :	Not reported
Non Notifier :	Not reported
Facility is STEERS Reporter :	Not reported
Fac Req to Submit Annual Waste Summary Rpt :	Not reported
Facility Involved In Recycling:	Not reported
Mailing Address:	3019 W 26TH
	AMARILLO, TX 79109

AMARILLO IMPORTS INC (Continued) **1000361970**

Mailing County:	USA
Mailing Add 3:	Not reported
Contact:	REX BREWER
Contact Telephone Number:	806-353-1251
Registration Number:	73854
Year:	2000
Registration Initial Notification Date:	10/11/1989
Registration Last Amendment Date:	08/23/2001
EPA Identification:	TXD055290878
TNRCC Premit Number:	028263
Revcr Has Monthly Reporting Requirement:	Not reported
Description of Facility Site Location:	Not reported
Site Primary Standard Industrial Code:	99990
	Nonclassifiable Establishment
	Public Admin.
Registration is a Generator of Waste:	Yes
Registration is a Receivers of Waste:	No
Registration is a Transporter of Waste:	No
Registration is a Transfer Facility:	No
Mexican Facility:	Does not represent a Maquiladora (Mexican Facility)
Facility Country:	Not reported
Facility Status:	Inactive
Type of Generator:	Non-industrial and/or municipal, CESQG
Company Name:	AMARILLO IMPORTS
Facility County:	Not reported
TNRCC Region:	Not reported
TNRCC Facility ID :	028263
Site Owner Tax ID :	Not reported
Site Location Lat/Long :	Not reported
Last Update to NOR Data :	20011022
Ind. waste permit # :	Not reported
Mun waste permit # :	Not reported
Non Notifier :	No
Facility is STEERS Reporter :	No
Fac Req to Submit Annual Waste Summary Rpt :	No
Facility Involved In Recycling:	No
Mailing Address:	3019 W 26TH
	AMARILLO, TX 79109
Mailing County:	USA
Mailing Add 3:	Not reported
Contact:	REX BREWER
Contact Telephone Number:	806-353-1251
Registration Number:	73854
Year:	2001
Registration Initial Notification Date:	10/11/1989
Registration Last Amendment Date:	08/23/2001
EPA Identification:	TXD055290878
TNRCC Premit Number:	028263
Revcr Has Monthly Reporting Requirement:	Not reported
Description of Facility Site Location:	Not reported
Site Primary Standard Industrial Code:	99990
	Nonclassifiable Establishments
	Nonclassifiable
Registration is a Generator of Waste:	Yes
Registration is a Receivers of Waste:	No

AMARILLO IMPORTS INC (Continued) **1000361970**

Registration is a Transporter of Waste:	No
Registration is a Transfer Facility:	No
Mexican Facility:	Does not represent a Maquiladora (Mexican Facility)
Facility Country:	Not reported
Facility Status:	Inactive
Type of Generator:	Non-industrial and/or municipal, CESQG
Company Name:	AMARILLO IMPORTS
Facility County:	Not reported
TNRCC Region:	Not reported
TNRCC Facility ID :	028263
Site Owner Tax ID :	Not reported
Site Location Lat/Long :	Not reported
Last Update to NOR Data :	20011022
Ind. waste permit # :	Not reported
Mun waste permit # :	Not reported
Non Notifier :	No
Facility is STEERS Reporter :	No
Fac Req to Submit Annual Waste Summary Rpt :	No
Facility Involved In Recycling:	No
Mailing Address:	3019 W 26TH AMARILLO, TX 79109
Mailing County:	USA
Mailing Add 3:	Not reported
Contact:	REX BREWER
Contact Telephone Number:	806-353-1251

Registration Number:	73854
Year:	2002
Registration Initial Notification Date:	10/11/1989
Registration Last Amendment Date:	08/23/2001
EPA Identification:	TXD055290878
TNRCC Premit Number:	028263
Revcr Has Monthly Reporting Requirement:	Not reported
Description of Facility Site Location:	Not reported
Site Primary Standard Industrial Code:	99990 Nonclassifiable Establishments Nonclassifiable
Registration is a Generator of Waste:	Yes
Registration is a Receivers of Waste:	No
Registration is a Transporter of Waste:	No
Registration is a Transfer Facility:	No
Mexican Facility:	Does not represent a Maquiladora (Mexican Facility)
Facility Country:	Not reported
Facility Status:	Inactive
Type of Generator:	Non-industrial and/or municipal, CESQG
Company Name:	AMARILLO IMPORTS
Facility County:	Not reported
TNRCC Region:	Not reported
TNRCC Facility ID :	028263
Site Owner Tax ID :	Not reported
Site Location Lat/Long :	Not reported
Last Update to NOR Data :	20011022
Ind. waste permit # :	Not reported
Mun waste permit # :	Not reported
Non Notifier :	No
Facility is STEERS Reporter :	No
Fac Req to Submit Annual Waste Summary Rpt :	No

AMARILLO IMPORTS INC (Continued) **1000361970**

Facility Involved In Recycling:	No
Mailing Address:	3019 W 26TH AMARILLO, TX 79109
Mailing County:	USA
Mailing Add 3:	Not reported
Contact:	REX BREWER
Contact Telephone Number:	806-353-1251
Registration Number:	73854
Year:	2003
Registration Initial Notification Date:	10/11/1989
Registration Last Amendment Date:	08/23/2001
EPA Identification:	TXD055290878
TNRCC Premit Number:	028263
Revcr Has Monthly Reporting Requirement:	Not reported
Description of Facility Site Location:	3019 W 26th, Amarillo, TX
Site Primary Standard Industrial Code:	99990 Nonclassifiable Establishments Nonclassifiable
Registration is a Generator of Waste:	Yes
Registration is a Receivers of Waste:	No
Registration is a Transporter of Waste:	No
Registration is a Transfer Facility:	No
Mexican Facility:	Does not represent a Maquiladora (Mexican Facility)
Facility Country:	Not reported
Facility Status:	Inactive
Type of Generator:	Non-industrial and/or municipal, CESQG
Company Name:	Amarillo Imports
Facility County:	Not reported
TNRCC Region:	Not reported
TNRCC Facility ID :	028263
Site Owner Tax ID :	Not reported
Site Location Lat/Long :	Not reported
Last Update to NOR Data :	20040226
Ind. waste permit # :	Not reported
Mun waste permit # :	Not reported
Non Notifier :	No
Facility is STEERS Reporter :	No
Fac Req to Submit Annual Waste Summary Rpt :	No
Facility Involved In Recycling:	No
Mailing Address:	3019 W 26th Amarillo, TX 79109
Mailing County:	USA
Mailing Add 3:	Not reported
Contact:	Rex Brewer
Contact Telephone Number:	806-353-1251
Registration Number:	73854
Year:	2004
Registration Initial Notification Date:	10/11/1989
Registration Last Amendment Date:	08/23/2001
EPA Identification:	TXD055290878
TNRCC Premit Number:	028263
Revcr Has Monthly Reporting Requirement:	9
Description of Facility Site Location:	3019 W 26th, Amarillo, TX
Site Primary Standard Industrial Code:	99990 Nonclassifiable Establishments

AMARILLO IMPORTS INC (Continued) **1000361970**

	Nonclassifiable
Registration is a Generator of Waste:	Yes
Registration is a Receivers of Waste:	No
Registration is a Transporter of Waste:	No
Registration is a Transfer Facility:	No
Mexican Facility:	Does not represent a Maquiladora (Mexican Facility)
Facility Country:	USA
Facility Status:	Inactive
Type of Generator:	Non-industrial and/or municipal, CESQG
Company Name:	Amarillo Imports
Facility County:	Not reported
TNRCC Region:	Not reported
TNRCC Facility ID :	028263
Site Owner Tax ID :	Not reported
Site Location Lat/Long :	Not reported
Last Update to NOR Data :	20040226
Ind. waste permit # :	Not reported
Mun waste permit # :	Not reported
Non Notifier :	No
Facility is STEERS Reporter :	No
Fac Req to Submit Annual Waste Summary Rpt :	No
Facility Involved In Recycling:	No
Mailing Address:	3019 W 26th
	Amarillo, TX 79109
Mailing County:	USA
Mailing Add 3:	Not reported
Contact:	Rex Brewer
Contact Telephone Number:	806-353-1251
Registration Number:	73854
Year:	98-99
Registration Initial Notification Date:	10/11/1989
Registration Last Amendment Date:	12/08/1989
EPA Identification:	TXD055290878
TNRCC Premit Number:	Not reported
Revcr Has Monthly Reporting Requirement:	Not reported
Description of Facility Site Location:	Not reported
Site Primary Standard Industrial Code:	00
	Not reported
Registration is a Generator of Waste:	Yes
Registration is a Receivers of Waste:	No
Registration is a Transporter of Waste:	No
Registration is a Transfer Facility:	No
Mexican Facility:	Does not represent a Maquiladora (Mexican Facility)
Facility Country:	Not reported
Facility Status:	Inactive
Type of Generator:	Non-industrial and/or municipal, CESQG
Company Name:	AMARILLO IMPORTS
Facility County:	Not reported
TNRCC Region:	Not reported
TNRCC Facility ID :	Not reported
Site Owner Tax ID :	Not reported
Site Location Lat/Long :	Not reported
Last Update to NOR Data :	Not reported
Ind. waste permit # :	Not reported
Mun waste permit # :	Not reported
Non Notifier :	Not reported

AMARILLO IMPORTS INC (Continued) **1000361970**

Facility is STEERS Reporter : Not reported
Fac Req to Submit Annual Waste Summary Rpt : Not reported
Facility Involved In Recycling: Not reported
Mailing Address: 3019 W 26TH
AMARILLO, TX 79109
Mailing County: USA
Mailing Add 3: Not reported
Contact: REX BREWER
Contact Telephone Number: 806-353-1251

Click this hyperlink while viewing on your computer to access additional TX IHW detail in the EDR Site Report.

E18 **WALLY MCCARTHYS AMARILLO IMPORT** **UST** **U001962063**
SSE **3019 W 26TH AVE** **N/A**
1/8-1/4 **AMARILLO, TX 79109**
1104 ft.

Site 2 of 4 in cluster E

Relative: Higher

Actual: 3613 ft.

UST:

Facility ID:	0044263	Tank Installer:	Not reported
Tank ID:	1	Installation Date:	01/01/1970
Tank Emptied:	No	Status Date:	Not reported
Capacity:	40	Unit ID:	00170863

Tank Material of Construction:	Steel
Pipe Material of Construction:	Not reported
Other Materials of Construction:	Not reported
Tank Status:	In Use
Tank Construction & Containment:	Not reported
Pipe Construction & Containment:	Not reported
Other Construction & Containment:	Not reported
Compartment Substance Stored:	Not reported
Compartment Other Substance:	HYDRAULIC LIFT OIL
Tank Release Detection Method:	Not reported
Tank Release Method Detection II:	Not reported
Tank Release Method Detection III:	Not reported
Other Tank Release Method Detection:	Not reported
Tank Release Detection Variance :	No Variance
Pipe Release Detection Method:	Not reported
Other Pipe Release Detection Method :	Not reported
Pipe Release Detection Variance :	No Variance
Spill and Overfill Protection:	Not reported
Tank Corrosion Protection:	Not reported
Pipe Corrosion Protection:	Not reported
Other Corrosion Protection:	Not reported
Vapor Recovery Equipment Status:	Not reported
Equipment Installed Date:	Not reported
Equipment Installer:	Not reported
Contractor Registration Number:	Not reported
Tank Registration Date:	09/10/1986
Installer License Number:	Not reported
Operator Name:	Not reported
Operator Telephone number:	Not reported
Operator Address:	
Operator Address building:	Not reported
Contact Operator Name:	
Contact Operator title:	Not reported
Contact Operator Phone:	Not reported
Self-Certification date:	Not reported

WALLY MCCARTHYS AMARILLO IMPORT (Continued) **U001962063**

Signature Name:	Not reported
Signature Title Name:	Not reported
Signature Type Text:	Not reported
Certification Submitted Type:	Not reported
Registration Self-Certification Flag:	Not reported
Fees Self-Certification Flag:	Not reported
Financial Assurance Self-Certification flag:	Not reported
Technical standards Self-Certification flag:	Not reported
UST Delivery Certificate Expiration Date:	Not reported
Compartment letter:	Not reported
Financial Responsibility Type:	Not reported
Corrective Action Met Flag:	Not reported
Third Party Met Flag:	Not reported
Financial Assurance Beginning Date:	Not reported
Piping Design & Ext. Containment 3 :	Not reported
Piping Design & Ext. Containment 4 :	Not reported
Type of Piping :	Not reported
Internal Tank Lining Date :	00/00/0000
Pipe Connectors and Valves 1 :	Not reported
Pipe Connectors and Valves 2 :	Not reported
Pipe Connectors and Valves 3 :	Not reported
Other Tank Corrosion Protection Text:	Not reported
Tank Corrosion Protection Variance :	No Variance
Pipe Corrosion Protection 3 :	Not reported
Pipe Corrosion Protection Variance :	No Variance
Stage 2 Vapor Recry Equipment Status :	Not reported
Stage 1 Equipment Installed Date :	Not reported
Tank Tested :	Not reported
Compartment Capacity :	0000000
Owner ID :	20728
Owner Name :	WALLY MCCARTHYS AMARILLO IMPORT
Owner Address :	3019 W 26TH AVE AMARILLO, TX 79109
Owner Contact Telephone :	(806) 353-1251
Owner Type :	Private or Corporate
Owner Amendment Reason Code :	Owner Address Deliverable
Owner Amendment Date :	11/03/09
Owner Tax ID :	Not reported
Number of Facilities reported by Owner :	0001
Mail Undeliverable :	Not reported
Bankruptcy In Effect :	Not reported
# Of Underground Storage Tanks :	0006
# Of Aboveground Storage Tanks :	0000
Operator Effective Date :	Not reported
Operator Type :	Private or Corporate
Owner Contact Name:	
Date Registration Form Received :	10/86/09
Facility Type :	None of the above, or unidentified
Name of Facility Manager :	PAT L LOCKWOOD
Title of Facility Manager :	SERV MGR
Facility Manager Phone :	8063531251
Sign Name on Registration Form :	THOMAS P. O'BRIEN
Title of Signer of Registration Form :	V.P.,GEN. MGR.
Date of Signature on Registration Form :	090586
Number of USTs:	0006
Number of ASTs:	0000
Facility PO Box :	Not reported

WALLY MCCARTHYS AMARILLO IMPORT (Continued) **U001962063**

Owner PO Box :	Not reported
Region Number :	01
Facility in Ozone non-attainment area :	Not reported

Facility ID:	0044263	Tank Installer:	Not reported
Tank ID:	3	Installation Date:	01/01/1974
Tank Emptied:	No	Status Date:	Not reported
Capacity:	40	Unit ID:	00170864

Tank Material of Construction:	Steel
Pipe Material of Construction:	Not reported
Other Materials of Construction:	Not reported
Tank Status:	In Use
Tank Construction & Containment:	Not reported
Pipe Construction & Containment:	Not reported
Other Construction & Containment:	Not reported
Compartment Substance Stored:	Not reported
Compartment Other Substance:	HYDRAULIC LIFT OIL
Tank Release Detection Method:	Not reported
Tank Release Method Detection II:	Not reported
Tank Release Method Detection III:	Not reported
Other Tank Release Method Detection:	Not reported
Tank Release Detection Variance :	No Variance
Pipe Release Detection Method:	Not reported
Other Pipe Release Detection Method :	Not reported
Pipe Release Detection Variance :	No Variance
Spill and Overfill Protection:	Not reported
Tank Corrosion Protection:	Not reported
Pipe Corrosion Protection:	Not reported
Other Corrosion Protection:	Not reported
Vapor Recovery Equipment Status:	Not reported
Equipment Installed Date:	Not reported
Equipment Installer:	Not reported
Contractor Registration Number:	Not reported
Tank Registration Date:	09/10/1986
Installer License Number:	Not reported
Operator Name:	Not reported
Operator Telephone number:	Not reported
Operator Address:	
Operator Address building:	Not reported
Contact Operator Name:	
Contact Operator title:	Not reported
Contact Operator Phone:	Not reported
Self-Certification date:	Not reported
Signature Name:	Not reported
Signature Title Name:	Not reported
Signature Type Text:	Not reported
Certification Submitted Type:	Not reported
Registration Self-Certification Flag:	Not reported
Fees Self-Certification Flag:	Not reported
Financial Assurance Self-Certification flag:	Not reported
Technical standards Self-Certification flag:	Not reported
UST Delivery Certificate Expiration Date:	Not reported
Compartment letter:	Not reported
Financial Responsibility Type:	Not reported
Corrective Action Met Flag:	Not reported
Third Party Met Flag:	Not reported
Financial Assurance Beginning Date:	Not reported

WALLY MCCARTHYS AMARILLO IMPORT (Continued) **U001962063**

Piping Design & Ext. Containment 3 :	Not reported
Piping Design & Ext. Containment 4 :	Not reported
Type of Piping :	Not reported
Internal Tank Lining Date :	00/00/0000
Pipe Connectors and Valves 1 :	Not reported
Pipe Connectors and Valves 2 :	Not reported
Pipe Connectors and Valves 3 :	Not reported
Other Tank Corrosion Protection Text:	Not reported
Tank Corrosion Protection Variance :	No Variance
Pipe Corrosion Protection 3 :	Not reported
Pipe Corrosion Protection Variance :	No Variance
Stage 2 Vapor Recry Equipment Status :	Not reported
Stage 1 Equipment Installed Date :	Not reported
Tank Tested :	Not reported
Compartment Capacity :	0000000
Owner ID :	20728
Owner Name :	WALLY MCCARTHYS AMARILLO IMPORT
Owner Address :	3019 W 26TH AVE AMARILLO, TX 79109
Owner Contact Telephone :	(806) 353-1251
Owner Type :	Private or Corporate
Owner Amendment Reason Code :	Owner Address Deliverable
Owner Amendment Date :	11/03/09
Owner Tax ID :	Not reported
Number of Facilities reported by Owner :	0001
Mail Undeliverable :	Not reported
Bankruptcy In Effect :	Not reported
# Of Underground Storage Tanks :	0006
# Of Aboveground Storage Tanks :	0000
Operator Effective Date :	Not reported
Operator Type :	Private or Corporate
Owner Contact Name:	
Date Registration Form Received :	10/86/09
Facility Type :	None of the above, or unidentified
Name of Facility Manager :	PAT L LOCKWOOD
Title of Facility Manager :	SERV MGR
Facility Manager Phone :	8063531251
Sign Name on Registration Form :	THOMAS P. O'BRIEN
Title of Signer of Registration Form :	V.P.,GEN. MGR.
Date of Signature on Registration Form :	090586
Number of USTs:	0006
Number of ASTs:	0000
Facility PO Box :	Not reported
Owner PO Box :	Not reported
Region Number :	01
Facility in Ozone non-attainment area :	Not reported

Facility ID:	0044263	Tank Installer:	Not reported
Tank ID:	2	Installation Date:	01/01/1970
Tank Emptied:	No	Status Date:	Not reported
Capacity:	40	Unit ID:	00170865

Tank Material of Construction:	Steel
Pipe Material of Construction:	Not reported
Other Materials of Construction:	Not reported
Tank Status:	In Use
Tank Construction & Containment:	Not reported
Pipe Construction & Containment:	Not reported

WALLY MCCARTHYS AMARILLO IMPORT (Continued) **U001962063**

Other Construction & Containment:	Not reported
Compartment Substance Stored:	Not reported
Compartment Other Substance:	HYDRAULIC LIFT OIL
Tank Release Detection Method:	Not reported
Tank Release Method Detection II:	Not reported
Tank Release Method Detection III:	Not reported
Other Tank Release Method Detection:	Not reported
Tank Release Detection Variance :	No Variance
Pipe Release Detection Method:	Not reported
Other Pipe Release Detection Method :	Not reported
Pipe Release Detection Variance :	No Variance
Spill and Overfill Protection:	Not reported
Tank Corrosion Protection:	Not reported
Pipe Corrosion Protection:	Not reported
Other Corrosion Protection:	Not reported
Vapor Recovery Equipment Status:	Not reported
Equipment Installed Date:	Not reported
Equipment Installer:	Not reported
Contractor Registration Number:	Not reported
Tank Registration Date:	09/10/1986
Installer License Number:	Not reported
Operator Name:	Not reported
Operator Telephone number:	Not reported
Operator Address:	
Operator Address building:	Not reported
Contact Operator Name:	
Contact Operator title:	Not reported
Contact Operator Phone:	Not reported
Self-Certification date:	Not reported
Signature Name:	Not reported
Signature Title Name:	Not reported
Signature Type Text:	Not reported
Certification Submitted Type:	Not reported
Registration Self-Certification Flag:	Not reported
Fees Self-Certification Flag:	Not reported
Financial Assurance Self-Certification flag:	Not reported
Technical standards Self-Certification flag:	Not reported
UST Delivery Certificate Expiration Date:	Not reported
Compartment letter:	Not reported
Financial Responsibility Type:	Not reported
Corrective Action Met Flag:	Not reported
Third Party Met Flag:	Not reported
Financial Assurance Beginning Date:	Not reported
Piping Design & Ext. Containment 3 :	Not reported
Piping Design & Ext. Containment 4 :	Not reported
Type of Piping :	Not reported
Internal Tank Lining Date :	00/00/0000
Pipe Connectors and Valves 1 :	Not reported
Pipe Connectors and Valves 2 :	Not reported
Pipe Connectors and Valves 3 :	Not reported
Other Tank Corrosion Protection Text:	Not reported
Tank Corrosion Protection Variance :	No Variance
Pipe Corrosion Protection 3 :	Not reported
Pipe Corrosion Protection Variance :	No Variance
Stage 2 Vapor Recry Equipment Status :	Not reported
Stage 1 Equipment Installed Date :	Not reported
Tank Tested :	Not reported

WALLY MCCARTHYS AMARILLO IMPORT (Continued) **U001962063**

Compartment Capacity :	0000000
Owner ID :	20728
Owner Name :	WALLY MCCARTHYS AMARILLO IMPORT
Owner Address :	3019 W 26TH AVE AMARILLO, TX 79109
Owner Contact Telephone :	(806) 353-1251
Owner Type :	Private or Corporate
Owner Amendment Reason Code :	Owner Address Deliverable
Owner Amendment Date :	11/03/09
Owner Tax ID :	Not reported
Number of Facilities reported by Owner :	0001
Mail Undeliverable :	Not reported
Bankruptcy In Effect :	Not reported
# Of Underground Storage Tanks :	0006
# Of Aboveground Storage Tanks :	0000
Operator Effective Date :	Not reported
Operator Type :	Private or Corporate
Owner Contact Name:	
Date Registration Form Received :	10/86/09
Facility Type :	None of the above, or unidentified
Name of Facility Manager :	PAT L LOCKWOOD
Title of Facility Manager :	SERV MGR
Facility Manager Phone :	8063531251
Sign Name on Registration Form :	THOMAS P. O'BRIEN
Title of Signer of Registration Form :	V.P.,GEN. MGR.
Date of Signature on Registration Form :	090586
Number of USTs:	0006
Number of ASTs:	0000
Facility PO Box :	Not reported
Owner PO Box :	Not reported
Region Number :	01
Facility in Ozone non-attainment area :	Not reported

Facility ID:	0044263	Tank Installer:	Not reported
Tank ID:	6	Installation Date:	01/01/1984
Tank Emptied:	No	Status Date:	Not reported
Capacity:	40	Unit ID:	00170866

Tank Material of Construction:	Steel
Pipe Material of Construction:	Not reported
Other Materials of Construction:	Not reported
Tank Status:	In Use
Tank Construction & Containment:	Not reported
Pipe Construction & Containment:	Not reported
Other Construction & Containment:	Not reported
Compartment Substance Stored:	Not reported
Compartment Other Substance:	HYDRAULIC LIFT OIL
Tank Release Detection Method:	Not reported
Tank Release Method Detection II:	Not reported
Tank Release Method Detection III:	Not reported
Other Tank Release Method Detection:	Not reported
Tank Release Detection Variance :	No Variance
Pipe Release Detection Method:	Not reported
Other Pipe Release Detection Method :	Not reported
Pipe Release Detection Variance :	No Variance
Spill and Overfill Protection:	Not reported
Tank Corrosion Protection:	Not reported
Pipe Corrosion Protection:	Not reported

WALLY MCCARTHYS AMARILLO IMPORT (Continued) **U001962063**

Other Corrosion Protection:	Not reported
Vapor Recovery Equipment Status:	Not reported
Equipment Installed Date:	Not reported
Equipment Installer:	Not reported
Contractor Registration Number:	Not reported
Tank Registration Date:	09/10/1986
Installer License Number:	Not reported
Operator Name:	Not reported
Operator Telephone number:	Not reported
Operator Address:	
Operator Address building:	Not reported
Contact Operator Name:	
Contact Operator title:	Not reported
Contact Operator Phone:	Not reported
Self-Certification date:	Not reported
Signature Name:	Not reported
Signature Title Name:	Not reported
Signature Type Text:	Not reported
Certification Submitted Type:	Not reported
Registration Self-Certification Flag:	Not reported
Fees Self-Certification Flag:	Not reported
Financial Assurance Self-Certification flag:	Not reported
Technical standards Self-Certification flag:	Not reported
UST Delivery Certificate Expiration Date:	Not reported
Compartment letter:	Not reported
Financial Responsibility Type:	Not reported
Corrective Action Met Flag:	Not reported
Third Party Met Flag:	Not reported
Financial Assurance Beginning Date:	Not reported
Piping Design & Ext. Containment 3 :	Not reported
Piping Design & Ext. Containment 4 :	Not reported
Type of Piping :	Not reported
Internal Tank Lining Date :	00/00/0000
Pipe Connectors and Valves 1 :	Not reported
Pipe Connectors and Valves 2 :	Not reported
Pipe Connectors and Valves 3 :	Not reported
Other Tank Corrosion Protection Text:	Not reported
Tank Corrosion Protection Variance :	No Variance
Pipe Corrosion Protection 3 :	Not reported
Pipe Corrosion Protection Variance :	No Variance
Stage 2 Vapor Recry Equipment Status :	Not reported
Stage 1 Equipment Installed Date :	Not reported
Tank Tested :	Not reported
Compartment Capacity :	0000000
Owner ID :	20728
Owner Name :	WALLY MCCARTHYS AMARILLO IMPORT
Owner Address :	3019 W 26TH AVE AMARILLO, TX 79109
Owner Contact Telephone :	(806) 353-1251
Owner Type :	Private or Corporate
Owner Amendment Reason Code :	Owner Address Deliverable
Owner Amendment Date :	11/03/09
Owner Tax ID :	Not reported
Number of Facilities reported by Owner :	0001
Mail Undeliverable :	Not reported
Bankruptcy In Effect :	Not reported
# Of Underground Storage Tanks :	0006

WALLY MCCARTHYS AMARILLO IMPORT (Continued) **U001962063**

# Of Aboveground Storage Tanks :	0000
Operator Effective Date :	Not reported
Operator Type :	Private or Corporate
Owner Contact Name:	
Date Registration Form Received :	10/86/09
Facility Type :	None of the above, or unidentified
Name of Facility Manager :	PAT L LOCKWOOD
Title of Facility Manager :	SERV MGR
Facility Manager Phone :	8063531251
Sign Name on Registration Form :	THOMAS P. O'BRIEN
Title of Signer of Registration Form :	V.P.,GEN. MGR.
Date of Signature on Registration Form :	090586
Number of USTs:	0006
Number of ASTs:	0000
Facility PO Box :	Not reported
Owner PO Box :	Not reported
Region Number :	01
Facility in Ozone non-attainment area :	Not reported

Facility ID:	0044263	Tank Installer:	Not reported
Tank ID:	5	Installation Date:	01/01/1970
Tank Emptied:	No	Status Date:	Not reported
Capacity:	40	Unit ID:	00170867

Tank Material of Construction:	Steel
Pipe Material of Construction:	Not reported
Other Materials of Construction:	Not reported
Tank Status:	In Use
Tank Construction & Containment:	Not reported
Pipe Construction & Containment:	Not reported
Other Construction & Containment:	Not reported
Compartment Substance Stored:	Not reported
Compartment Other Substance:	HYDRAULIC LIFT OIL
Tank Release Detection Method:	Not reported
Tank Release Method Detection II:	Not reported
Tank Release Method Detection III:	Not reported
Other Tank Release Method Detection:	Not reported
Tank Release Detection Variance :	No Variance
Pipe Release Detection Method:	Not reported
Other Pipe Release Detection Method :	Not reported
Pipe Release Detection Variance :	No Variance
Spill and Overfill Protection:	Not reported
Tank Corrosion Protection:	Not reported
Pipe Corrosion Protection:	Not reported
Other Corrosion Protection:	Not reported
Vapor Recovery Equipment Status:	Not reported
Equipment Installed Date:	Not reported
Equipment Installer:	Not reported
Contractor Registration Number:	Not reported
Tank Registration Date:	09/10/1986
Installer License Number:	Not reported
Operator Name:	Not reported
Operator Telephone number:	Not reported
Operator Address:	
Operator Address building:	Not reported
Contact Operator Name:	
Contact Operator title:	Not reported
Contact Operator Phone:	Not reported

WALLY MCCARTHYS AMARILLO IMPORT (Continued) **U001962063**

Self-Certification date:	Not reported
Signature Name:	Not reported
Signature Title Name:	Not reported
Signature Type Text:	Not reported
Certification Submitted Type:	Not reported
Registration Self-Certification Flag:	Not reported
Fees Self-Certification Flag:	Not reported
Financial Assurance Self-Certification flag:	Not reported
Technical standards Self-Certification flag:	Not reported
UST Delivery Certificate Expiration Date:	Not reported
Compartment letter:	Not reported
Financial Responsibility Type:	Not reported
Corrective Action Met Flag:	Not reported
Third Party Met Flag:	Not reported
Financial Assurance Beginning Date:	Not reported
Piping Design & Ext. Containment 3 :	Not reported
Piping Design & Ext. Containment 4 :	Not reported
Type of Piping :	Not reported
Internal Tank Lining Date :	00/00/0000
Pipe Connectors and Valves 1 :	Not reported
Pipe Connectors and Valves 2 :	Not reported
Pipe Connectors and Valves 3 :	Not reported
Other Tank Corrosion Protection Text:	Not reported
Tank Corrosion Protection Variance :	No Variance
Pipe Corrosion Protection 3 :	Not reported
Pipe Corrosion Protection Variance :	No Variance
Stage 2 Vapor Recry Equipment Status :	Not reported
Stage 1 Equipment Installed Date :	Not reported
Tank Tested :	Not reported
Compartment Capacity :	0000000
Owner ID :	20728
Owner Name :	WALLY MCCARTHYS AMARILLO IMPORT
Owner Address :	3019 W 26TH AVE AMARILLO, TX 79109
Owner Contact Telephone :	(806) 353-1251
Owner Type :	Private or Corporate
Owner Amendment Reason Code :	Owner Address Deliverable
Owner Amendment Date :	11/03/09
Owner Tax ID :	Not reported
Number of Facilities reported by Owner :	0001
Mail Undeliverable :	Not reported
Bankruptcy In Effect :	Not reported
# Of Underground Storage Tanks :	0006
# Of Aboveground Storage Tanks :	0000
Operator Effective Date :	Not reported
Operator Type :	Private or Corporate
Owner Contact Name:	
Date Registration Form Received :	10/86/09
Facility Type :	None of the above, or unidentified
Name of Facility Manager :	PAT L LOCKWOOD
Title of Facility Manager :	SERV MGR
Facility Manager Phone :	8063531251
Sign Name on Registration Form :	THOMAS P. O'BRIEN
Title of Signer of Registration Form :	V.P.,GEN. MGR.
Date of Signature on Registration Form :	090586
Number of USTs:	0006
Number of ASTs:	0000

WALLY MCCARTHYS AMARILLO IMPORT (Continued) **U001962063**

Facility PO Box : Not reported
Owner PO Box : Not reported
Region Number : 01
Facility in Ozone non-attainment area : Not reported

Click this hyperlink while viewing on your computer to access
1 additional TX UST record(s) in the EDR Site Report.

---

19 SSW 1/8-1/4 1128 ft. **TOOT N TOTUM 17**
2601 PATTERSON
AMARILLO, TX 79109
UST **U001276473**
N/A

Relative: Higher

Actual: 3612 ft.

UST:

Facility ID:	0044775	Tank Installer:	Not reported
Tank ID:	1	Installation Date:	01/01/1987
Tank Emptied:	No	Status Date:	01/03/1997
Capacity:	10000	Unit ID:	00117272

Tank Material of Construction:	Steel
Pipe Material of Construction:	Fiberglass-Reinforced Plastic (FRP)
Other Materials of Construction:	Not reported
Tank Status:	Removed from the Ground
Tank Construction & Containment:	Single Wall
Pipe Construction & Containment:	Single Wall
Other Construction & Containment:	Not reported
Compartment Substance Stored:	Gasoline
Compartment Other Substance:	Not reported
Tank Release Detection Method:	Vapor Monitoring
Tank Release Method Detection II:	Not reported
Tank Release Method Detection III:	Not reported
Other Tank Release Method Detection:	Inventory Control
Tank Release Detection Variance :	No Variance
Pipe Release Detection Method:	Auto. Line Leak Detector(3.0gph for pressure piping)
Other Pipe Release Detection Method :	Not reported
Pipe Release Detection Variance :	No Variance
Spill and Overfill Protection:	Auto. Flow Restrictor Valve
Spill and Overfill Protection II:	Automatic Delivery Shut-off Valve
Spill and Overfill Protection III:	Tight-Fill Fitting
Tank Corrosion Protection:	9
Tank Corrosion Protection II:	External Coatings - Laminate/Tape/Wrap
Tank Corrosion Protection III:	Composite Tank (steel w/FRP laminate)
Pipe Corrosion Protection:	Composite Tank (steel w/FRP laminate)
Pipe Corrosion Protection II:	None
Other Corrosion Protection:	Non Corrodible Material
Vapor Recovery Equipment Status:	Not reported
Equipment Installed Date:	Not reported
Equipment Installer:	Not reported
Contractor Registration Number:	Not reported
Tank Registration Date:	04/10/1987
Installer License Number:	Not reported
Operator Name:	Not reported
Operator Telephone number:	Not reported
Operator Address:	
Operator Address building:	Not reported
Contact Operator Name:	
Contact Operator title:	Not reported
Contact Operator Phone:	Not reported
Self-Certification date:	Not reported
Signature Name:	Not reported

TOOT N TOTUM 17 (Continued) **U001276473**

Signature Title Name:	Not reported
Signature Type Text:	Not reported
Certification Submitted Type:	Not reported
Registration Self-Certification Flag:	Not reported
Fees Self-Certification Flag:	Not reported
Financial Assurance Self-Certification flag:	Not reported
Technical standards Self-Certification flag:	Not reported
UST Delivery Certificate Expiration Date:	Not reported
Compartment letter:	Not reported
Financial Responsibility Type:	Not reported
Corrective Action Met Flag:	Not reported
Third Party Met Flag:	Not reported
Financial Assurance Beginning Date:	Not reported
Piping Design & Ext. Containment 3 :	Not reported
Piping Design & Ext. Containment 4 :	Not reported
Type of Piping :	Not reported
Internal Tank Lining Date :	00/00/0000
Pipe Connectors and Valves 1 :	Not reported
Pipe Connectors and Valves 2 :	Not reported
Pipe Connectors and Valves 3 :	Not reported
Other Tank Corrosion Protection Text:	Ext Dielectric Coat/Laminate/T
Tank Corrosion Protection Variance :	No Variance
Pipe Corrosion Protection 3 :	Not reported
Pipe Corrosion Protection Variance :	No Variance
Stage 2 Vapor Recry Equipment Status :	Not reported
Stage 1 Equipment Installed Date :	Not reported
Tank Tested :	Not reported
Compartment Capacity :	0000000
Owner ID :	21385
Owner Name :	TOOT N TOTUM FOOD STORES LP
Owner Address :	1201 S TAYLOR ST AMARILLO, TX 79101
Owner Contact Telephone :	806-373-4351
Owner Type :	Corporation
Owner Amendment Reason Code :	035
Owner Amendment Date :	17/04/03
Owner Tax ID :	10046393213
Number of Facilities reported by Owner :	0092
Mail Undeliverable :	Not reported
Bankruptcy In Effect :	Not reported
# Of Underground Storage Tanks :	0323
# Of Aboveground Storage Tanks :	0002
Operator Effective Date :	Not reported
Operator Type :	Corporation
Owner Contact Name:	DAVID HUDSON
Date Registration Form Received :	10/87/04
Facility Type :	None of the above, or unidentified
Name of Facility Manager :	Craig Owen
Title of Facility Manager :	Pet. Market. Mgr.
Facility Manager Phone :	806-373-4351
Sign Name on Registration Form :	GREG MITCHELL
Title of Signer of Registration Form :	VP
Date of Signature on Registration Form :	030987
Number of USTs:	0003
Number of ASTs:	0000
Facility PO Box :	Not reported
Owner PO Box :	Not reported

TOOT N TOTUM 17 (Continued) **U001276473**

Region Number : 01
Facility in Ozone non-attainment area : Not reported

Facility ID:	0044775	Tank Installer:	Not reported
Tank ID:	2	Installation Date:	01/01/1987
Tank Emptied:	No	Status Date:	01/03/1997
Capacity:	10000	Unit ID:	00117273

Tank Material of Construction:	Steel
Pipe Material of Construction:	Fiberglass-Reinforced Plastic (FRP)
Other Materials of Construction:	Not reported
Tank Status:	Removed from the Ground
Tank Construction & Containment:	Single Wall
Pipe Construction & Containment:	Single Wall
Other Construction & Containment:	Not reported
Compartment Substance Stored:	Gasoline
Compartment Other Substance:	Not reported
Tank Release Detection Method:	Vapor Monitoring
Tank Release Method Detection II:	Not reported
Tank Release Method Detection III:	Not reported
Other Tank Release Method Detection:	Inventory Control
Tank Release Detection Variance :	No Variance
Pipe Release Detection Method:	Auto. Line Leak Detector(3.0gph for pressure piping)
Other Pipe Release Detection Method :	Not reported
Pipe Release Detection Variance :	No Variance
Spill and Overfill Protection:	Auto. Flow Restrictor Valve
Spill and Overfill Protection II:	Automatic Delivery Shut-off Valve
Spill and Overfill Protection III:	Tight-Fill Fitting
Tank Corrosion Protection:	External Coatings - Laminate/Tape/Wrap
Tank Corrosion Protection II:	9
Tank Corrosion Protection III:	External Coatings - Laminate/Tape/Wrap
Pipe Corrosion Protection:	Composite Tank (steel w/FRP laminate)
Pipe Corrosion Protection II:	None
Other Corrosion Protection:	Non Corrodible Material
Vapor Recovery Equipment Status:	Not reported
Equipment Installed Date:	Not reported
Equipment Installer:	Not reported
Contractor Registration Number:	Not reported
Tank Registration Date:	04/10/1987
Installer License Number:	Not reported
Operator Name:	Not reported
Operator Telephone number:	Not reported
Operator Address:	
Operator Address building:	Not reported
Contact Operator Name:	
Contact Operator title:	Not reported
Contact Operator Phone:	Not reported
Self-Certification date:	Not reported
Signature Name:	Not reported
Signature Title Name:	Not reported
Signature Type Text:	Not reported
Certification Submitted Type:	Not reported
Registration Self-Certification Flag:	Not reported
Fees Self-Certification Flag:	Not reported
Financial Assurance Self-Certification flag:	Not reported
Technical standards Self-Certification flag:	Not reported
UST Delivery Certificate Expiration Date:	Not reported
Compartment letter:	Not reported

TOOT N TOTUM 17 (Continued) **U001276473**

Financial Responsibility Type:	Not reported
Corrective Action Met Flag:	Not reported
Third Party Met Flag:	Not reported
Financial Assurance Beginning Date:	Not reported
Piping Design & Ext. Containment 3 :	Not reported
Piping Design & Ext. Containment 4 :	Not reported
Type of Piping :	Not reported
Internal Tank Lining Date :	00/00/0000
Pipe Connectors and Valves 1 :	Not reported
Pipe Connectors and Valves 2 :	Not reported
Pipe Connectors and Valves 3 :	Not reported
Other Tank Corrosion Protection Text:	Cath Protect - Field Instal
Tank Corrosion Protection Variance :	No Variance
Pipe Corrosion Protection 3 :	Not reported
Pipe Corrosion Protection Variance :	No Variance
Stage 2 Vapor Recry Equipment Status :	Not reported
Stage 1 Equipment Installed Date :	Not reported
Tank Tested :	Not reported
Compartment Capacity :	0000000
Owner ID :	21385
Owner Name :	TOOT N TOTUM FOOD STORES LP
Owner Address :	1201 S TAYLOR ST AMARILLO, TX 79101
Owner Contact Telephone :	806-373-4351
Owner Type :	Corporation
Owner Amendment Reason Code :	035
Owner Amendment Date :	17/04/03
Owner Tax ID :	10046393213
Number of Facilities reported by Owner :	0092
Mail Undeliverable :	Not reported
Bankruptcy In Effect :	Not reported
# Of Underground Storage Tanks :	0323
# Of Aboveground Storage Tanks :	0002
Operator Effective Date :	Not reported
Operator Type :	Corporation
Owner Contact Name:	DAVID HUDSON
Date Registration Form Received :	10/87/04
Facility Type :	None of the above, or unidentified
Name of Facility Manager :	Craig Owen
Title of Facility Manager :	Pet. Market. Mgr.
Facility Manager Phone :	806-373-4351
Sign Name on Registration Form :	GREG MITCHELL
Title of Signer of Registration Form :	VP
Date of Signature on Registration Form :	030987
Number of USTs:	0003
Number of ASTs:	0000
Facility PO Box :	Not reported
Owner PO Box :	Not reported
Region Number :	01
Facility in Ozone non-attainment area :	Not reported

Facility ID:	0044775	Tank Installer:	Not reported
Tank ID:	3	Installation Date:	01/01/1987
Tank Emptied:	No	Status Date:	01/03/1997
Capacity:	10000	Unit ID:	00117274

Tank Material of Construction:	Steel
Pipe Material of Construction:	Fiberglass-Reinforced Plastic (FRP)

TOOT N TOTUM 17 (Continued) **U001276473**

Other Materials of Construction:	Not reported
Tank Status:	Removed from the Ground
Tank Construction & Containment:	Single Wall
Pipe Construction & Containment:	Single Wall
Other Construction & Containment:	Not reported
Compartment Substance Stored:	Gasoline
Compartment Other Substance:	Not reported
Tank Release Detection Method:	Vapor Monitoring
Tank Release Method Detection II:	Not reported
Tank Release Method Detection III:	Not reported
Other Tank Release Method Detection:	Inventory Control
Tank Release Detection Variance :	No Variance
Pipe Release Detection Method:	Auto. Line Leak Detector(3.0gph for pressure piping)
Other Pipe Release Detection Method :	Not reported
Pipe Release Detection Variance :	No Variance
Spill and Overfill Protection:	Auto. Flow Restrictor Valve
Spill and Overfill Protection II:	Automatic Delivery Shut-off Valve
Spill and Overfill Protection III:	Tight-Fill Fitting
Tank Corrosion Protection:	External Coatings - Laminate/Tape/Wrap
Tank Corrosion Protection II:	9
Tank Corrosion Protection III:	External Coatings - Laminate/Tape/Wrap
Pipe Corrosion Protection:	None
Pipe Corrosion Protection II:	Composite Tank (steel w/FRP laminate)
Other Corrosion Protection:	Non Corrodible Material
Vapor Recovery Equipment Status:	Not reported
Equipment Installed Date:	Not reported
Equipment Installer:	Not reported
Contractor Registration Number:	Not reported
Tank Registration Date:	04/10/1987
Installer License Number:	Not reported
Operator Name:	Not reported
Operator Telephone number:	Not reported
Operator Address:	
Operator Address building:	Not reported
Contact Operator Name:	
Contact Operator title:	Not reported
Contact Operator Phone:	Not reported
Self-Certification date:	Not reported
Signature Name:	Not reported
Signature Title Name:	Not reported
Signature Type Text:	Not reported
Certification Submitted Type:	Not reported
Registration Self-Certification Flag:	Not reported
Fees Self-Certification Flag:	Not reported
Financial Assurance Self-Certification flag:	Not reported
Technical standards Self-Certification flag:	Not reported
UST Delivery Certificate Expiration Date:	Not reported
Compartment letter:	Not reported
Financial Responsibility Type:	Not reported
Corrective Action Met Flag:	Not reported
Third Party Met Flag:	Not reported
Financial Assurance Beginning Date:	Not reported
Piping Design & Ext. Containment 3 :	Not reported
Piping Design & Ext. Containment 4 :	Not reported
Type of Piping :	Not reported
Internal Tank Lining Date :	00/00/0000
Pipe Connectors and Valves 1 :	Not reported

TOOT N TOTUM 17 (Continued) **U001276473**

Pipe Connectors and Valves 2 :	Not reported
Pipe Connectors and Valves 3 :	Not reported
Other Tank Corrosion Protection Text:	Cath Protect - Field Instal
Tank Corrosion Protection Variance :	No Variance
Pipe Corrosion Protection 3 :	Not reported
Pipe Corrosion Protection Variance :	No Variance
Stage 2 Vapor Recry Equipment Status :	Not reported
Stage 1 Equipment Installed Date :	Not reported
Tank Tested :	Not reported
Compartment Capacity :	0000000
Owner ID :	21385
Owner Name :	TOOT N TOTUM FOOD STORES LP
Owner Address :	1201 S TAYLOR ST AMARILLO, TX 79101
Owner Contact Telephone :	806-373-4351
Owner Type :	Corporation
Owner Amendment Reason Code :	035
Owner Amendment Date :	17/04/03
Owner Tax ID :	10046393213
Number of Facilities reported by Owner :	0092
Mail Undeliverable :	Not reported
Bankruptcy In Effect :	Not reported
# Of Underground Storage Tanks :	0323
# Of Aboveground Storage Tanks :	0002
Operator Effective Date :	Not reported
Operator Type :	Corporation
Owner Contact Name:	DAVID HUDSON
Date Registration Form Received :	10/87/04
Facility Type :	None of the above, or unidentified
Name of Facility Manager :	Craig Owen
Title of Facility Manager :	Pet. Market. Mgr.
Facility Manager Phone :	806-373-4351
Sign Name on Registration Form :	GREG MITCHELL
Title of Signer of Registration Form :	VP
Date of Signature on Registration Form :	030987
Number of USTs:	0003
Number of ASTs:	0000
Facility PO Box :	Not reported
Owner PO Box :	Not reported
Region Number :	01
Facility in Ozone non-attainment area :	Not reported

E20
SSE
1/8-1/4
1128 ft.

Relative:
Higher

Actual:
3612 ft.

BILL FRANK AUTOMOTIVE
3006 W 26TH ST
AMARILLO, TX 79109

Site 3 of 4 in cluster E

RCRA-SQG **1000274222**
FINDS **TXD987987500**
UST
Ind. Haz Waste

BILL FRANK AUTOMOTIVE (Continued) **1000274222**

RCRAInfo:

Owner: WILLIAM M FRANK INC
(000) 000-0000
EPA ID: TXD987987500

Contact: BILL FRANK
(806) 355-8929

Classification: Small Quantity Generator
TSDF Activities: Not reported

Violation Status: No violations found

FINDS:

Other Pertinent Environmental Activity Identified at Site:

RCRAInfo is a national information system that supports the Resource Conservation and Recovery Act (RCRA) program through the tracking of events and activities related to facilities that generate, transport, and treat, store, or dispose of hazardous waste. RCRAInfo allows RCRA program staff to track the notification, permit, compliance, and corrective action activities required under RCRA.

TX IHW:

Registration Number:	76105
Year:	1999
Registration Initial Notification Date:	02/05/1990
Registration Last Amendment Date:	10/24/1997
EPA Identification:	TXD987987500
TNRCC Premit Number:	Not reported
Revcr Has Monthly Reporting Requirement:	Not reported
Description of Facility Site Location:	3006 W 26th St., Amarillo, TX
Site Primary Standard Industrial Code:	00
	Not reported
Registration is a Generator of Waste:	Yes
Registration is a Receivers of Waste:	No
Registration is a Transporter of Waste:	No
Registration is a Transfer Facility:	No
Mexican Facility:	Does not represent a Maquiladora (Mexican Facility)
Facility Country:	Not reported
Facility Status:	Active
Type of Generator:	Non-industrial and/or municipal, SQG
Company Name:	Bill Frank Automotive
Facility County:	Not reported
TNRCC Region:	Not reported
TNRCC Facility ID :	Not reported
Site Owner Tax ID :	Not reported
Site Location Lat/Long :	Not reported
Last Update to NOR Data :	Not reported
Ind. waste permit # :	Not reported
Mun waste permit # :	Not reported
Non Notifier :	Not reported
Facility is STEERS Reporter :	Not reported
Fac Req to Submit Annual Waste Summary Rpt :	Not reported
Facility Involved In Recycling:	Not reported
Mailing Address:	3006 W 26th St.
	Amarillo, TX 79109
Mailing County:	USA
Mailing Add 3:	Not reported
Contact:	BILL FRANK
Contact Telephone Number:	806-355-8929

BILL FRANK AUTOMOTIVE (Continued) **1000274222**

Registration Number:	76105
Year:	2000
Registration Initial Notification Date:	02/05/1990
Registration Last Amendment Date:	01/27/2001
EPA Identification:	TXD987987500
TNRCC Premit Number:	030435
Revcr Has Monthly Reporting Requirement:	Not reported
Description of Facility Site Location:	3006 W 26th St., Amarillo, TX
Site Primary Standard Industrial Code:	75380
	General Automotive Repair Shops
	Services
Registration is a Generator of Waste:	Yes
Registration is a Receivers of Waste:	No
Registration is a Transporter of Waste:	No
Registration is a Transfer Facility:	No
Mexican Facility:	Does not represent a Maquiladora (Mexican Facility)
Facility Country:	Not reported
Facility Status:	Active
Type of Generator:	Non-industrial and/or municipal, SQG
Company Name:	Bill Frank Automotive
Facility County:	Not reported
TNRCC Region:	Not reported
TNRCC Facility ID :	030435
Site Owner Tax ID :	Not reported
Site Location Lat/Long :	Not reported
Last Update to NOR Data :	20010222
Ind. waste permit # :	Not reported
Mun waste permit # :	Not reported
Non Notifier :	No
Facility is STEERS Reporter :	No
Fac Req to Submit Annual Waste Summary Rpt :	Yes
Facility Involved In Recycling:	No
Mailing Address:	3006 W 26th St.
	Amarillo, TX 79109
Mailing County:	USA
Mailing Add 3:	Not reported
Contact:	BILL FRANK
Contact Telephone Number:	806-355-8929

Registration Number:	76105
Year:	2001
Registration Initial Notification Date:	02/05/1990
Registration Last Amendment Date:	01/27/2001
EPA Identification:	TXD987987500
TNRCC Premit Number:	030435
Revcr Has Monthly Reporting Requirement:	Not reported
Description of Facility Site Location:	3006 W 26th St Amarillo, TX
Site Primary Standard Industrial Code:	75380
	General Automotive Repair Shops
	Services
Registration is a Generator of Waste:	Yes
Registration is a Receivers of Waste:	No
Registration is a Transporter of Waste:	No
Registration is a Transfer Facility:	No
Mexican Facility:	Does not represent a Maquiladora (Mexican Facility)
Facility Country:	Not reported

BILL FRANK AUTOMOTIVE (Continued) **1000274222**

Facility Status:	Active
Type of Generator:	Non-industrial and/or municipal, SQG
Company Name:	Bill Frank Automotive
Facility County:	Not reported
TNRCC Region:	Not reported
TNRCC Facility ID :	030435
Site Owner Tax ID :	Not reported
Site Location Lat/Long :	Not reported
Last Update to NOR Data :	20020710
Ind. waste permit # :	Not reported
Mun waste permit # :	Not reported
Non Notifier :	No
Facility is STEERS Reporter :	No
Fac Req to Submit Annual Waste Summary Rpt :	Yes
Facility Involved In Recycling:	No
Mailing Address:	3006 W 26th St Amarillo, TX 79109
Mailing County:	USA
Mailing Add 3:	Not reported
Contact:	Bill Frank
Contact Telephone Number:	806-355-8929
Registration Number:	76105
Year:	2001
Registration Initial Notification Date:	02/05/1990
Registration Last Amendment Date:	01/27/2001
EPA Identification:	TXD987987500
TNRCC Premit Number:	030435
Revcr Has Monthly Reporting Requirement:	Not reported
Description of Facility Site Location:	3006 W 26th St., Amarillo, TX
Site Primary Standard Industrial Code:	75380 General Automotive Repair Shops Services
Registration is a Generator of Waste:	Yes
Registration is a Receivers of Waste:	No
Registration is a Transporter of Waste:	No
Registration is a Transfer Facility:	No
Mexican Facility:	Does not represent a Maquiladora (Mexican Facility)
Facility Country:	Not reported
Facility Status:	Active
Type of Generator:	Non-industrial and/or municipal, SQG
Company Name:	Bill Frank Automotive
Facility County:	Not reported
TNRCC Region:	Not reported
TNRCC Facility ID :	030435
Site Owner Tax ID :	Not reported
Site Location Lat/Long :	Not reported
Last Update to NOR Data :	20010222
Ind. waste permit # :	Not reported
Mun waste permit # :	Not reported
Non Notifier :	No
Facility is STEERS Reporter :	No
Fac Req to Submit Annual Waste Summary Rpt :	Yes
Facility Involved In Recycling:	No
Mailing Address:	3006 W 26th St. Amarillo, TX 79109
Mailing County:	USA

BILL FRANK AUTOMOTIVE (Continued) **1000274222**

Mailing Add 3:	Not reported
Contact:	BILL FRANK
Contact Telephone Number:	806-355-8929
Registration Number:	76105
Year:	2002
Registration Initial Notification Date:	02/05/1990
Registration Last Amendment Date:	01/27/2001
EPA Identification:	TXD987987500
TNRCC Premit Number:	030435
Revcr Has Monthly Reporting Requirement:	Not reported
Description of Facility Site Location:	3006 W 26th St Amarillo, TX
Site Primary Standard Industrial Code:	75380
	General Automotive Repair Shops
	Services
Registration is a Generator of Waste:	Yes
Registration is a Receivers of Waste:	No
Registration is a Transporter of Waste:	No
Registration is a Transfer Facility:	No
Mexican Facility:	Does not represent a Maquiladora (Mexican Facility)
Facility Country:	Not reported
Facility Status:	Active
Type of Generator:	Non-industrial and/or municipal, SQG
Company Name:	Bill Frank Automotive
Facility County:	Not reported
TNRCC Region:	Not reported
TNRCC Facility ID :	030435
Site Owner Tax ID :	Not reported
Site Location Lat/Long :	Not reported
Last Update to NOR Data :	20020710
Ind. waste permit # :	Not reported
Mun waste permit # :	Not reported
Non Notifier :	No
Facility is STEERS Reporter :	No
Fac Req to Submit Annual Waste Summary Rpt :	Yes
Facility Involved In Recycling:	No
Mailing Address:	3006 W 26th St
	Amarillo, TX 79109
Mailing County:	USA
Mailing Add 3:	Not reported
Contact:	Bill Frank
Contact Telephone Number:	806-355-8929
Registration Number:	76105
Year:	2003
Registration Initial Notification Date:	02/05/1990
Registration Last Amendment Date:	01/27/2001
EPA Identification:	TXD987987500
TNRCC Premit Number:	030435
Revcr Has Monthly Reporting Requirement:	Not reported
Description of Facility Site Location:	3006 W 26th St Amarillo, TX
Site Primary Standard Industrial Code:	75380
	General Automotive Repair Shops
	Services
Registration is a Generator of Waste:	Yes
Registration is a Receivers of Waste:	No
Registration is a Transporter of Waste:	No

BILL FRANK AUTOMOTIVE (Continued) **1000274222**

Registration is a Transfer Facility:	No
Mexican Facility:	Does not represent a Maquiladora (Mexican Facility)
Facility Country:	Not reported
Facility Status:	Active
Type of Generator:	Non-industrial and/or municipal, SQG
Company Name:	Bill Frank Automotive
Facility County:	Not reported
TNRCC Region:	Not reported
TNRCC Facility ID :	030435
Site Owner Tax ID :	Not reported
Site Location Lat/Long :	Not reported
Last Update to NOR Data :	20020710
Ind. waste permit # :	Not reported
Mun waste permit # :	Not reported
Non Notifier :	No
Facility is STEERS Reporter :	No
Fac Req to Submit Annual Waste Summary Rpt :	Yes
Facility Involved In Recycling:	No
Mailing Address:	3006 W 26th St Amarillo, TX 79109
Mailing County:	USA
Mailing Add 3:	Not reported
Contact:	Bill Frank
Contact Telephone Number:	806-355-8929
Registration Number:	76105
Year:	2004
Registration Initial Notification Date:	02/05/1990
Registration Last Amendment Date:	01/27/2001
EPA Identification:	TXD987987500
TNRCC Premit Number:	030435
Revcr Has Monthly Reporting Requirement:	8
Description of Facility Site Location:	3006 W 26th St Amarillo, TX
Site Primary Standard Industrial Code:	75380 General Automotive Repair Shops Services
Registration is a Generator of Waste:	Yes
Registration is a Receivers of Waste:	No
Registration is a Transporter of Waste:	No
Registration is a Transfer Facility:	No
Mexican Facility:	Does not represent a Maquiladora (Mexican Facility)
Facility Country:	Not reported
Facility Status:	Active
Type of Generator:	Non-industrial and/or municipal, SQG
Company Name:	Bill Frank Automotive
Facility County:	Not reported
TNRCC Region:	Not reported
TNRCC Facility ID :	030435
Site Owner Tax ID :	Not reported
Site Location Lat/Long :	Not reported
Last Update to NOR Data :	20020710
Ind. waste permit # :	Not reported
Mun waste permit # :	Not reported
Non Notifier :	No
Facility is STEERS Reporter :	No
Fac Req to Submit Annual Waste Summary Rpt :	Yes
Facility Involved In Recycling:	No

BILL FRANK AUTOMOTIVE (Continued) **1000274222**

Mailing Address:	3006 W 26th St
	Amarillo, TX 79109
Mailing County:	USA
Mailing Add 3:	Not reported
Contact:	Bill Frank
Contact Telephone Number:	806-355-8929
Registration Number:	76105
Year:	98-99
Registration Initial Notification Date:	02/05/1990
Registration Last Amendment Date:	10/24/1997
EPA Identification:	TXD987987500
TNRCC Premit Number:	Not reported
Revcr Has Monthly Reporting Requirement:	Not reported
Description of Facility Site Location:	3006 W 26th St., Amarillo, TX
Site Primary Standard Industrial Code:	00
	Not reported
Registration is a Generator of Waste:	Yes
Registration is a Receivers of Waste:	No
Registration is a Transporter of Waste:	No
Registration is a Transfer Facility:	No
Mexican Facility:	Does not represent a Maquiladora (Mexican Facility)
Facility Country:	Not reported
Facility Status:	Active
Type of Generator:	Non-industrial and/or municipal, SQG
Company Name:	Bill Frank Automotive
Facility County:	Not reported
TNRCC Region:	Not reported
TNRCC Facility ID :	Not reported
Site Owner Tax ID :	Not reported
Site Location Lat/Long :	Not reported
Last Update to NOR Data :	Not reported
Ind. waste permit # :	Not reported
Mun waste permit # :	Not reported
Non Notifier :	Not reported
Facility is STEERS Reporter :	Not reported
Fac Req to Submit Annual Waste Summary Rpt :	Not reported
Facility Involved In Recycling:	Not reported
Mailing Address:	3006 W 26th St.
	Amarillo, TX 79109
Mailing County:	USA
Mailing Add 3:	Not reported
Contact:	BILL FRANK
Contact Telephone Number:	806-355-8929

Click this hyperlink while viewing on your computer to access additional TX IHW detail in the EDR Site Report.

UST:

Facility ID:	0048161	Tank Installer:	Not reported
Tank ID:	1	Installation Date:	01/01/1984
Tank Emptied:	No	Status Date:	08/05/1999
Capacity:	500	Unit ID:	00125446

Tank Material of Construction:	Steel
Pipe Material of Construction:	Fiberglass-Reinforced Plastic (FRP)
Other Materials of Construction:	Not reported
Tank Status:	Removed from the Ground
Tank Construction & Containment:	Single Wall

BILL FRANK AUTOMOTIVE (Continued) **1000274222**

Pipe Construction & Containment:	Single Wall
Other Construction & Containment:	Not reported
Compartment Substance Stored:	Used Oil
Compartment Other Substance:	Not reported
Tank Release Detection Method:	Not reported
Tank Release Method Detection II:	Not reported
Tank Release Method Detection III:	Not reported
Other Tank Release Method Detection:	Inventory Control
Tank Release Detection Variance :	No Variance
Pipe Release Detection Method:	Not reported
Other Pipe Release Detection Method :	None
Pipe Release Detection Variance :	No Variance
Spill and Overfill Protection:	Not reported
Tank Corrosion Protection:	Not reported
Pipe Corrosion Protection:	Not reported
Other Corrosion Protection:	None
Vapor Recovery Equipment Status:	Not reported
Equipment Installed Date:	Not reported
Equipment Installer:	Not reported
Contractor Registration Number:	Not reported
Tank Registration Date:	03/30/1989
Installer License Number:	Not reported
Operator Name:	Not reported
Operator Telephone number:	Not reported
Operator Address:	
Operator Address building:	Not reported
Contact Operator Name:	
Contact Operator title:	Not reported
Contact Operator Phone:	Not reported
Self-Certification date:	Not reported
Signature Name:	Not reported
Signature Title Name:	Not reported
Signature Type Text:	Not reported
Certification Submitted Type:	Not reported
Registration Self-Certification Flag:	Not reported
Fees Self-Certification Flag:	Not reported
Financial Assurance Self-Certification flag:	Not reported
Technical standards Self-Certification flag:	Not reported
UST Delivery Certificate Expiration Date:	Not reported
Compartment letter:	Not reported
Financial Responsibility Type:	Not reported
Corrective Action Met Flag:	Not reported
Third Party Met Flag:	Not reported
Financial Assurance Beginning Date:	Not reported
Piping Design & Ext. Containment 3 :	Not reported
Piping Design & Ext. Containment 4 :	Not reported
Type of Piping :	Not reported
Internal Tank Lining Date :	00/00/0000
Pipe Connectors and Valves 1 :	Not reported
Pipe Connectors and Valves 2 :	Not reported
Pipe Connectors and Valves 3 :	Not reported
Other Tank Corrosion Protection Text:	None
Tank Corrosion Protection Variance :	No Variance
Pipe Corrosion Protection 3 :	Not reported
Pipe Corrosion Protection Variance :	No Variance
Stage 2 Vapor Recry Equipment Status :	Not reported
Stage 1 Equipment Installed Date :	Not reported

BILL FRANK AUTOMOTIVE (Continued) **1000274222**

Tank Tested :	Not reported
Compartment Capacity :	0000000
Owner ID :	24710
Owner Name :	BILL FRANK AUTOMOTIVE CTR
Owner Address :	3006 W 26TH ST AMARILLO, TX 79109
Owner Contact Telephone :	806-355-8929
Owner Type :	Private or Corporate
Owner Amendment Reason Code :	001
Owner Amendment Date :	12/02/01
Owner Tax ID :	Not reported
Number of Facilities reported by Owner :	0001
Mail Undeliverable :	Not reported
Bankruptcy In Effect :	Not reported
# Of Underground Storage Tanks :	0001
# Of Aboveground Storage Tanks :	0000
Operator Effective Date :	Not reported
Operator Type :	Private or Corporate
Owner Contact Name:	Bill Frank
Date Registration Form Received :	30/89/03
Facility Type :	Retail
Name of Facility Manager :	FRANK, BILL
Title of Facility Manager :	PRESIDENT
Facility Manager Phone :	806-355-8929
Sign Name on Registration Form :	SAME
Title of Signer of Registration Form :	SAME
Date of Signature on Registration Form :	032889
Number of USTs:	0001
Number of ASTs:	0000
Facility PO Box :	Not reported
Owner PO Box :	Not reported
Region Number :	01
Facility in Ozone non-attainment area :	Not reported

E21
SSE
1/8-1/4
1142 ft.

Relative:
Higher

Actual:
3612 ft.

MOSS BODY SHOP
3000 W 26TH ST
AMARILLO, TX 79109

RCRA-SQG **1000374074**
FINDS **TXD981905284**
Ind. Haz Waste

Site 4 of 4 in cluster E

RCRAInfo:

Owner:	MOSS BODY SHOP INC (806) 355-9208
EPA ID:	TXD981905284
Contact:	DON MOSS (806) 355-9208
Classification:	Small Quantity Generator
TSDF Activities:	Not reported

MOSS BODY SHOP (Continued) **1000374074**

Violation Status: No violations found

FINDS:

Other Pertinent Environmental Activity Identified at Site:

RCRAInfo is a national information system that supports the Resource Conservation and Recovery Act (RCRA) program through the tracking of events and activities related to facilities that generate, transport, and treat, store, or dispose of hazardous waste. RCRAInfo allows RCRA program staff to track the notification, permit, compliance, and corrective action activities required under RCRA.

TX IHW:

Registration Number:	73207
Year:	1999
Registration Initial Notification Date:	02/13/1987
Registration Last Amendment Date:	08/20/1998
EPA Identification:	TXD981905284
TNRCC Premit Number:	Not reported
Revcr Has Monthly Reporting Requirement:	Not reported
Description of Facility Site Location:	3000 W 26th ST, Amarillo, TX
Site Primary Standard Industrial Code:	00
	Not reported
Registration is a Generator of Waste:	Yes
Registration is a Receivers of Waste:	No
Registration is a Transporter of Waste:	No
Registration is a Transfer Facility:	No
Mexican Facility:	Does not represent a Maquiladora (Mexican Facility)
Facility Country:	Not reported
Facility Status:	Inactive
Type of Generator:	Non-industrial and/or municipal, CESQG
Company Name:	Moss Body Shop
Facility County:	Not reported
TNRCC Region:	Not reported
TNRCC Facility ID :	Not reported
Site Owner Tax ID :	Not reported
Site Location Lat/Long :	Not reported
Last Update to NOR Data :	Not reported
Ind. waste permit # :	Not reported
Mun waste permit # :	Not reported
Non Notifier :	Not reported
Facility is STEERS Reporter :	Not reported
Fac Req to Submit Annual Waste Summary Rpt :	Not reported
Facility Involved In Recycling:	Not reported
Mailing Address:	3000 W 26th St.
	Amarillo, TX 79109
Mailing County:	USA
Mailing Add 3:	Not reported
Contact:	DON MOSS
Contact Telephone Number:	806-355-9208

Registration Number:	73207
Year:	2000
Registration Initial Notification Date:	02/13/1987
Registration Last Amendment Date:	01/27/2001
EPA Identification:	TXD981905284
TNRCC Premit Number:	027635
Revcr Has Monthly Reporting Requirement:	Not reported
Description of Facility Site Location:	3000 W 26th ST, Amarillo, TX
Site Primary Standard Industrial Code:	75320

MOSS BODY SHOP (Continued) **1000374074**

	Top And Body Repair And Paint Shops Services
Registration is a Generator of Waste:	Yes
Registration is a Receivers of Waste:	No
Registration is a Transporter of Waste:	No
Registration is a Transfer Facility:	No
Mexican Facility:	Does not represent a Maquiladora (Mexican Facility)
Facility Country:	Not reported
Facility Status:	Inactive
Type of Generator:	Non-industrial and/or municipal, CESQG
Company Name:	Moss Body Shop
Facility County:	Not reported
TNRCC Region:	Not reported
TNRCC Facility ID :	027635
Site Owner Tax ID :	Not reported
Site Location Lat/Long :	Not reported
Last Update to NOR Data :	20011022
Ind. waste permit # :	Not reported
Mun waste permit # :	Not reported
Non Notifier :	No
Facility is STEERS Reporter :	No
Fac Req to Submit Annual Waste Summary Rpt :	No
Facility Involved In Recycling:	No
Mailing Address:	3000 W 26th St.
	Amarillo, TX 79109
Mailing County:	USA
Mailing Add 3:	Not reported
Contact:	DON MOSS
Contact Telephone Number:	806-355-9208
Registration Number:	73207
Year:	2001
Registration Initial Notification Date:	02/13/1987
Registration Last Amendment Date:	01/27/2001
EPA Identification:	TXD981905284
TNRCC Premit Number:	027635
Revcr Has Monthly Reporting Requirement:	Not reported
Description of Facility Site Location:	3000 W 26th ST, Amarillo, TX
Site Primary Standard Industrial Code:	75320
	Top & Body Repair & Paint Shops Services
Registration is a Generator of Waste:	Yes
Registration is a Receivers of Waste:	No
Registration is a Transporter of Waste:	No
Registration is a Transfer Facility:	No
Mexican Facility:	Does not represent a Maquiladora (Mexican Facility)
Facility Country:	Not reported
Facility Status:	Inactive
Type of Generator:	Non-industrial and/or municipal, CESQG
Company Name:	Moss Body Shop
Facility County:	Not reported
TNRCC Region:	Not reported
TNRCC Facility ID :	027635
Site Owner Tax ID :	Not reported
Site Location Lat/Long :	Not reported
Last Update to NOR Data :	20011022
Ind. waste permit # :	Not reported

MOSS BODY SHOP (Continued) **1000374074**

Mun waste permit # :	Not reported
Non Notifier :	No
Facility is STEERS Reporter :	No
Fac Req to Submit Annual Waste Summary Rpt :	No
Facility Involved In Recycling:	No
Mailing Address:	3000 W 26th St. Amarillo, TX 79109
Mailing County:	USA
Mailing Add 3:	Not reported
Contact:	DON MOSS
Contact Telephone Number:	806-355-9208
Registration Number:	73207
Year:	2002
Registration Initial Notification Date:	02/13/1987
Registration Last Amendment Date:	01/27/2001
EPA Identification:	TXD981905284
TNRCC Premit Number:	027635
Revcr Has Monthly Reporting Requirement:	Not reported
Description of Facility Site Location:	3000 W 26th ST, Amarillo, TX
Site Primary Standard Industrial Code:	75320 Top & Body Repair & Paint Shops Services
Registration is a Generator of Waste:	Yes
Registration is a Receivers of Waste:	No
Registration is a Transporter of Waste:	No
Registration is a Transfer Facility:	No
Mexican Facility:	Does not represent a Maquiladora (Mexican Facility)
Facility Country:	Not reported
Facility Status:	Inactive
Type of Generator:	Non-industrial and/or municipal, CESQG
Company Name:	Moss Body Shop
Facility County:	Not reported
TNRCC Region:	Not reported
TNRCC Facility ID :	027635
Site Owner Tax ID :	Not reported
Site Location Lat/Long :	Not reported
Last Update to NOR Data :	20011022
Ind. waste permit # :	Not reported
Mun waste permit # :	Not reported
Non Notifier :	No
Facility is STEERS Reporter :	No
Fac Req to Submit Annual Waste Summary Rpt :	No
Facility Involved In Recycling:	No
Mailing Address:	3000 W 26th St. Amarillo, TX 79109
Mailing County:	USA
Mailing Add 3:	Not reported
Contact:	DON MOSS
Contact Telephone Number:	806-355-9208
Registration Number:	73207
Year:	2003
Registration Initial Notification Date:	02/13/1987
Registration Last Amendment Date:	01/27/2001
EPA Identification:	TXD981905284
TNRCC Premit Number:	027635

MOSS BODY SHOP (Continued) **1000374074**

Revcr Has Monthly Reporting Requirement:	Not reported
Description of Facility Site Location:	3000 W 26th ST, Amarillo, TX
Site Primary Standard Industrial Code:	75320
	Top & Body Repair & Paint Shops
	Services
Registration is a Generator of Waste:	Yes
Registration is a Receivers of Waste:	No
Registration is a Transporter of Waste:	No
Registration is a Transfer Facility:	No
Mexican Facility:	Does not represent a Maquiladora (Mexican Facility)
Facility Country:	Not reported
Facility Status:	Inactive
Type of Generator:	Non-industrial and/or municipal, CESQG
Company Name:	Moss Body Shop
Facility County:	Not reported
TNRCC Region:	Not reported
TNRCC Facility ID :	027635
Site Owner Tax ID :	Not reported
Site Location Lat/Long :	Not reported
Last Update to NOR Data :	20031029
Ind. waste permit # :	Not reported
Mun waste permit # :	Not reported
Non Notifier :	No
Facility is STEERS Reporter :	No
Fac Req to Submit Annual Waste Summary Rpt :	No
Facility Involved In Recycling:	No
Mailing Address:	3000 W 26th St
	Amarillo, TX 79109
Mailing County:	USA
Mailing Add 3:	Not reported
Contact:	Don Moss
Contact Telephone Number:	806-355-9208
Registration Number:	73207
Year:	2004
Registration Initial Notification Date:	02/13/1987
Registration Last Amendment Date:	01/27/2001
EPA Identification:	TXD981905284
TNRCC Premit Number:	027635
Revcr Has Monthly Reporting Requirement:	8
Description of Facility Site Location:	3000 W 26th ST, Amarillo, TX
Site Primary Standard Industrial Code:	75320
	Top & Body Repair & Paint Shops
	Services
Registration is a Generator of Waste:	Yes
Registration is a Receivers of Waste:	No
Registration is a Transporter of Waste:	No
Registration is a Transfer Facility:	No
Mexican Facility:	Does not represent a Maquiladora (Mexican Facility)
Facility Country:	Not reported
Facility Status:	Inactive
Type of Generator:	Non-industrial and/or municipal, CESQG
Company Name:	Moss Body Shop
Facility County:	Not reported
TNRCC Region:	Not reported
TNRCC Facility ID :	027635
Site Owner Tax ID :	Not reported

MOSS BODY SHOP (Continued) **1000374074**

Site Location Lat/Long :	Not reported
Last Update to NOR Data :	20031029
Ind. waste permit # :	Not reported
Mun waste permit # :	Not reported
Non Notifier :	No
Facility is STEERS Reporter :	No
Fac Req to Submit Annual Waste Summary Rpt :	No
Facility Involved In Recycling:	No
Mailing Address:	3000 W 26th St Amarillo, TX 79109
Mailing County:	USA
Mailing Add 3:	Not reported
Contact:	Don Moss
Contact Telephone Number:	806-355-9208
Registration Number:	73207
Year:	98-99
Registration Initial Notification Date:	02/13/1987
Registration Last Amendment Date:	08/20/1998
EPA Identification:	TXD981905284
TNRCC Premit Number:	Not reported
Revcr Has Monthly Reporting Requirement:	Not reported
Description of Facility Site Location:	3000 W 26th ST, Amarillo, TX
Site Primary Standard Industrial Code:	00 Not reported
Registration is a Generator of Waste:	Yes
Registration is a Receivers of Waste:	No
Registration is a Transporter of Waste:	No
Registration is a Transfer Facility:	No
Mexican Facility:	Does not represent a Maquiladora (Mexican Facility)
Facility Country:	Not reported
Facility Status:	Inactive
Type of Generator:	Non-industrial and/or municipal, CESQG
Company Name:	Moss Body Shop
Facility County:	Not reported
TNRCC Region:	Not reported
TNRCC Facility ID :	Not reported
Site Owner Tax ID :	Not reported
Site Location Lat/Long :	Not reported
Last Update to NOR Data :	Not reported
Ind. waste permit # :	Not reported
Mun waste permit # :	Not reported
Non Notifier :	Not reported
Facility is STEERS Reporter :	Not reported
Fac Req to Submit Annual Waste Summary Rpt :	Not reported
Facility Involved In Recycling:	Not reported
Mailing Address:	3000 W 26th St. Amarillo, TX 79109
Mailing County:	USA
Mailing Add 3:	Not reported
Contact:	DON MOSS
Contact Telephone Number:	806-355-9208

Click this hyperlink while viewing on your computer to access additional TX IHW detail in the EDR Site Report.

22 ENE 1/8-1/4 1172 ft. | **WOLFIN SQUARE 66**
1901 S GEORGIA
AMARILLO, TX 79109 | **UST LTANKS** | **U001275634 N/A**

Relative: Higher

Actual: 3629 ft.

LTANKS:

Facility ID:	0043630
Facility Location:	1901 S GEORGIA
Reported Date:	9/7/1990
Entered Date:	12/11/1990
RPR Coordinator:	RPR
Region:	01
Region City ID:	AMARILLO
LPST Id:	097486
Responsible Party	FRED FLOWERS TEXACO STATION
RP Contact:	FRED FLOWERS
RP Telephone:	806/355-6131
RP Address:	1901 S GEORGIA AMARILLO, TX 79109
Priority:	NO GW IMPACT, NO APPARENT THREATS OR IMPACTS TO RECEPTORS
Status:	**FINAL CONCURRENCE ISSUED, CASE CLOSED**

UST:

Facility ID:	0043630	Tank Installer:	Not reported
Tank ID:	5	Installation Date:	01/01/1984
Tank Emptied:	No	Status Date:	07/18/2005
Capacity:	500	Unit ID:	00115031

Tank Material of Construction:	Fiberglass-Reinforced Plastic (FRP)
Pipe Material of Construction:	Fiberglass-Reinforced Plastic (FRP)
Other Materials of Construction:	Not reported
Tank Status:	Removed from the Ground
Tank Construction & Containment:	Single Wall
Pipe Construction & Containment:	Single Wall
Other Construction & Containment:	Not reported
Compartment Substance Stored:	Used Oil
Compartment Other Substance:	Not reported
Tank Release Detection Method:	Not reported
Tank Release Method Detection II:	Not reported
Tank Release Method Detection III:	Not reported
Other Tank Release Method Detection:	Auto Tank Gauging & inv. contr
Tank Release Detection Variance :	No Variance
Pipe Release Detection Method:	Auto. Line Leak Detector(3.0gph for pressure piping)
Other Pipe Release Detection Method :	Not reported
Pipe Release Detection Variance :	No Variance
Spill and Overfill Protection:	Automatic Delivery Shut-off Valve
Spill and Overfill Protection II:	Factory-Built Spill Container/Bucket/Sump
Spill and Overfill Protection III:	Tight-Fill Fitting
Tank Corrosion Protection:	None
Pipe Corrosion Protection:	None
Other Corrosion Protection:	Not reported
Vapor Recovery Equipment Status:	Not reported
Equipment Installed Date:	Not reported
Equipment Installer:	Not reported
Contractor Registration Number:	Not reported
Tank Registration Date:	05/30/1986
Installer License Number:	Not reported
Operator Name:	FLOWERS LYNDALL
Operator Telephone number:	Not reported
Operator Address:	1901 S GEORGIA

WOLFIN SQUARE 66 (Continued) **U001275634**

	AMARILLO, TX 79109
Operator Address building:	Not reported
Contact Operator Name:	
Contact Operator title:	Not reported
Contact Operator Phone:	806-355-2517
Self-Certification date:	040205
Signature Name:	LYNDALL F FLOWERS
Signature Title Name:	OWNER
Signature Type Text:	Owner
Certification Submitted Type:	Annual
Registration Self-Certification Flag:	Yes
Fees Self-Certification Flag:	Not reported
Financial Assurance Self-Certification flag:	Yes
Technical standards Self-Certification flag:	Yes
UST Delivery Certificate Expiration Date:	20/06/04
Compartment letter:	A
Financial Responsibility Type:	Not reported
Corrective Action Met Flag:	Not reported
Third Party Met Flag:	Not reported
Financial Assurance Beginning Date:	Not reported
Piping Design & Ext. Containment 3 :	Not reported
Piping Design & Ext. Containment 4 :	Not reported
Type of Piping :	Pressurized
Internal Tank Lining Date :	00/00/0000
Pipe Connectors and Valves 1 :	Not reported
Pipe Connectors and Valves 2 :	Not reported
Pipe Connectors and Valves 3 :	Not reported
Other Tank Corrosion Protection Text:	Not reported
Tank Corrosion Protection Variance :	No Variance
Pipe Corrosion Protection 3 :	Not reported
Pipe Corrosion Protection Variance :	No Variance
Stage 2 Vapor Recry Equipment Status :	Not reported
Stage 1 Equipment Installed Date :	Not reported
Tank Tested :	Not reported
Compartment Capacity :	0000000
Owner ID :	41734
Owner Name :	FLOWERS LYNDALL
Owner Address :	1901 S GEORGIA
	AMARILLO, TX 79109
Owner Contact Telephone :	806-355-2517
Owner Type :	Individual
Owner Amendment Reason Code :	035
Owner Amendment Date :	05/04/05
Owner Tax ID :	Not reported
Number of Facilities reported by Owner :	0001
Mail Undeliverable :	Not reported
Bankruptcy In Effect :	Not reported
# Of Underground Storage Tanks :	0005
# Of Aboveground Storage Tanks :	0000
Operator Effective Date :	Not reported
Operator Type :	Individual
Owner Contact Name:	LYNDALL FLOWERS
Date Registration Form Received :	30/86/05
Facility Type :	Retail
Name of Facility Manager :	LYNDALL FLOWERS
Title of Facility Manager :	Not reported
Facility Manager Phone :	806-355-6131

WOLFIN SQUARE 66 (Continued) **U001275634**

Sign Name on Registration Form :	LYNDALL FLOWERS
Title of Signer of Registration Form :	MGR.
Date of Signature on Registration Form :	052186
Number of USTs:	0005
Number of ASTs:	0000
Facility PO Box :	Not reported
Owner PO Box :	Not reported
Region Number :	01
Facility in Ozone non-attainment area :	Not reported

Facility ID:	0043630	Tank Installer:	Not reported
Tank ID:	4	Installation Date:	01/01/1984
Tank Emptied:	No	Status Date:	07/12/2005
Capacity:	8000	Unit ID:	00115032

Tank Material of Construction:	Fiberglass-Reinforced Plastic (FRP)
Pipe Material of Construction:	Fiberglass-Reinforced Plastic (FRP)
Other Materials of Construction:	Not reported
Tank Status:	Removed from the Ground
Tank Construction & Containment:	Double Wall
Pipe Construction & Containment:	Single Wall
Other Construction & Containment:	Not reported
Compartment Substance Stored:	Used Oil
Compartment Other Substance:	Not reported
Tank Release Detection Method:	Not reported
Tank Release Method Detection II:	Not reported
Tank Release Method Detection III:	Not reported
Other Tank Release Method Detection:	Auto Tank Gauging & inv. contr
Tank Release Detection Variance :	No Variance
Pipe Release Detection Method:	Auto. Line Leak Detector(3.0gph for pressure piping)
Other Pipe Release Detection Method :	Not reported
Pipe Release Detection Variance :	No Variance
Spill and Overfill Protection:	Automatic Delivery Shut-off Valve
Spill and Overfill Protection II:	Factory-Built Spill Container/Bucket/Sump
Spill and Overfill Protection III:	Tight-Fill Fitting
Tank Corrosion Protection:	Cathodic Protection System
Tank Corrosion Protection II:	None
Pipe Corrosion Protection:	None
Other Corrosion Protection:	Not reported
Vapor Recovery Equipment Status:	Not reported
Equipment Installed Date:	Not reported
Equipment Installer:	Not reported
Contractor Registration Number:	Not reported
Tank Registration Date:	05/30/1986
Installer License Number:	Not reported
Operator Name:	FLOWERS LYNDALL
Operator Telephone number:	Not reported
Operator Address:	1901 S GEORGIA
	AMARILLO, TX 79109
Operator Address building:	Not reported
Contact Operator Name:	
Contact Operator title:	Not reported
Contact Operator Phone:	806-355-2517
Self-Certification date:	040205
Signature Name:	LYNDALL F FLOWERS
Signature Title Name:	OWNER
Signature Type Text:	Owner

WOLFIN SQUARE 66 (Continued) **U001275634**

Certification Submitted Type:	Annual
Registration Self-Certification Flag:	Yes
Fees Self-Certification Flag:	Not reported
Financial Assurance Self-Certification flag:	Yes
Technical standards Self-Certification flag:	Yes
UST Delivery Certificate Expiration Date:	20/06/04
Compartment letter:	A
Financial Responsibility Type:	Not reported
Corrective Action Met Flag:	Not reported
Third Party Met Flag:	Not reported
Financial Assurance Beginning Date:	Not reported
Piping Design & Ext. Containment 3 :	Not reported
Piping Design & Ext. Containment 4 :	Not reported
Type of Piping :	Pressurized
Internal Tank Lining Date :	00/00/0000
Pipe Connectors and Valves 1 :	3
Pipe Connectors and Valves 2 :	1
Pipe Connectors and Valves 3 :	Not reported
Other Tank Corrosion Protection Text:	Not reported
Tank Corrosion Protection Variance :	No Variance
Pipe Corrosion Protection 3 :	Not reported
Pipe Corrosion Protection Variance :	No Variance
Stage 2 Vapor Recry Equipment Status :	Not reported
Stage 1 Equipment Installed Date :	Not reported
Tank Tested :	Not reported
Compartment Capacity :	0000000
Owner ID :	41734
Owner Name :	FLOWERS LYNDALL
Owner Address :	1901 S GEORGIA AMARILLO, TX 79109
Owner Contact Telephone :	806-355-2517
Owner Type :	Individual
Owner Amendment Reason Code :	035
Owner Amendment Date :	05/04/05
Owner Tax ID :	Not reported
Number of Facilities reported by Owner :	0001
Mail Undeliverable :	Not reported
Bankruptcy In Effect :	Not reported
# Of Underground Storage Tanks :	0005
# Of Aboveground Storage Tanks :	0000
Operator Effective Date :	Not reported
Operator Type :	Individual
Owner Contact Name:	LYNDALL FLOWERS
Date Registration Form Received :	30/86/05
Facility Type :	Retail
Name of Facility Manager :	LYNDALL FLOWERS
Title of Facility Manager :	Not reported
Facility Manager Phone :	806-355-6131
Sign Name on Registration Form :	LYNDALL FLOWERS
Title of Signer of Registration Form :	MGR.
Date of Signature on Registration Form :	052186
Number of USTs:	0005
Number of ASTs:	0000
Facility PO Box :	Not reported
Owner PO Box :	Not reported
Region Number :	01
Facility in Ozone non-attainment area :	Not reported

WOLFIN SQUARE 66 (Continued) **U001275634**

Facility ID:	0043630	Tank Installer:	Not reported
Tank ID:	2	Installation Date:	01/01/1984
Tank Emptied:	No	Status Date:	07/12/2005
Capacity:	10000	Unit ID:	00115033

Tank Material of Construction:	Fiberglass-Reinforced Plastic (FRP)
Pipe Material of Construction:	Fiberglass-Reinforced Plastic (FRP)
Other Materials of Construction:	Not reported
Tank Status:	Removed from the Ground
Tank Construction & Containment:	Double Wall
Tank Construction & Containment II:	External Jacket System
Pipe Construction & Containment:	External Jacket System
Pipe Construction & Containment II:	Double Wall
Other Construction & Containment:	Not reported
Compartment Substance Stored:	Used Oil
Compartment Other Substance:	Not reported
Tank Release Detection Method:	Not reported
Tank Release Method Detection II:	Not reported
Tank Release Method Detection III:	Not reported
Other Tank Release Method Detection:	Auto Tank Gauging & inv. contr
Tank Release Detection Variance :	No Variance
Pipe Release Detection Method:	Auto. Line Leak Detector(3.0gph for pressure piping)
Other Pipe Release Detection Method :	Not reported
Pipe Release Detection Variance :	No Variance
Spill and Overfill Protection:	Automatic Delivery Shut-off Valve
Spill and Overfill Protection II:	Factory-Built Spill Container/Bucket/Sump
Spill and Overfill Protection III:	Tight-Fill Fitting
Tank Corrosion Protection:	None
Tank Corrosion Protection II:	Cathodic Protection System
Pipe Corrosion Protection:	None
Other Corrosion Protection:	Not reported
Vapor Recovery Equipment Status:	Not reported
Equipment Installed Date:	Not reported
Equipment Installer:	Not reported
Contractor Registration Number:	Not reported
Tank Registration Date:	05/30/1986
Installer License Number:	Not reported
Operator Name:	FLOWERS LYNDALL
Operator Telephone number:	Not reported
Operator Address:	1901 S GEORGIA
	AMARILLO, TX 79109
Operator Address building:	Not reported
Contact Operator Name:	
Contact Operator title:	Not reported
Contact Operator Phone:	806-355-2517
Self-Certification date:	040205
Signature Name:	LYNDALL F FLOWERS
Signature Title Name:	OWNER
Signature Type Text:	Owner
Certification Submitted Type:	Annual
Registration Self-Certification Flag:	Yes
Fees Self-Certification Flag:	Not reported
Financial Assurance Self-Certification flag:	Yes
Technical standards Self-Certification flag:	Yes
UST Delivery Certificate Expiration Date:	20/06/04
Compartment letter:	A

WOLFIN SQUARE 66 (Continued) **U001275634**

Financial Responsibility Type:	Not reported
Corrective Action Met Flag:	Not reported
Third Party Met Flag:	Not reported
Financial Assurance Beginning Date:	Not reported
Piping Design & Ext. Containment 3 :	Not reported
Piping Design & Ext. Containment 4 :	Not reported
Type of Piping :	Pressurized
Internal Tank Lining Date :	00/00/0000
Pipe Connectors and Valves 1 :	3
Pipe Connectors and Valves 2 :	1
Pipe Connectors and Valves 3 :	Not reported
Other Tank Corrosion Protection Text:	Not reported
Tank Corrosion Protection Variance :	No Variance
Pipe Corrosion Protection 3 :	Not reported
Pipe Corrosion Protection Variance :	No Variance
Stage 2 Vapor Recry Equipment Status :	Not reported
Stage 1 Equipment Installed Date :	Not reported
Tank Tested :	Not reported
Compartment Capacity :	0000000
Owner ID :	41734
Owner Name :	FLOWERS LYNDALL
Owner Address :	1901 S GEORGIA AMARILLO, TX 79109
Owner Contact Telephone :	806-355-2517
Owner Type :	Individual
Owner Amendment Reason Code :	035
Owner Amendment Date :	05/04/05
Owner Tax ID :	Not reported
Number of Facilities reported by Owner :	0001
Mail Undeliverable :	Not reported
Bankruptcy In Effect :	Not reported
# Of Underground Storage Tanks :	0005
# Of Aboveground Storage Tanks :	0000
Operator Effective Date :	Not reported
Operator Type :	Individual
Owner Contact Name:	LYNDALL FLOWERS
Date Registration Form Received :	30/86/05
Facility Type :	Retail
Name of Facility Manager :	LYNDALL FLOWERS
Title of Facility Manager :	Not reported
Facility Manager Phone :	806-355-6131
Sign Name on Registration Form :	LYNDALL FLOWERS
Title of Signer of Registration Form :	MGR.
Date of Signature on Registration Form :	052186
Number of USTs:	0005
Number of ASTs:	0000
Facility PO Box :	Not reported
Owner PO Box :	Not reported
Region Number :	01
Facility in Ozone non-attainment area :	Not reported

Facility ID:	0043630	Tank Installer:	Not reported
Tank ID:	3	Installation Date:	01/01/1984
Tank Emptied:	No	Status Date:	07/12/2005
Capacity:	10000	Unit ID:	00115034
Tank Material of Construction:		Fiberglass-Reinforced Plastic (FRP)	
Pipe Material of Construction:		Fiberglass-Reinforced Plastic (FRP)	

WOLFIN SQUARE 66 (Continued) **U001275634**

Other Materials of Construction:	Not reported
Tank Status:	Removed from the Ground
Tank Construction & Containment:	Double Wall
Tank Construction & Containment II:	External Jacket System
Pipe Construction & Containment:	Double Wall
Pipe Construction & Containment II:	External Jacket System
Other Construction & Containment:	Not reported
Compartment Substance Stored:	Used Oil
Compartment Other Substance:	Not reported
Tank Release Detection Method:	Not reported
Tank Release Method Detection II:	Not reported
Tank Release Method Detection III:	Not reported
Other Tank Release Method Detection:	Auto Tank Gauging & inv. contr
Tank Release Detection Variance :	No Variance
Pipe Release Detection Method:	Auto. Line Leak Detector(3.0gph for pressure piping)
Other Pipe Release Detection Method :	Not reported
Pipe Release Detection Variance :	No Variance
Spill and Overfill Protection:	Automatic Delivery Shut-off Valve
Spill and Overfill Protection II:	Factory-Built Spill Container/Bucket/Sump
Spill and Overfill Protection III:	Tight-Fill Fitting
Tank Corrosion Protection:	Cathodic Protection System
Tank Corrosion Protection II:	None
Pipe Corrosion Protection:	None
Other Corrosion Protection:	Not reported
Vapor Recovery Equipment Status:	Not reported
Equipment Installed Date:	Not reported
Equipment Installer:	Not reported
Contractor Registration Number:	Not reported
Tank Registration Date:	05/30/1986
Installer License Number:	Not reported
Operator Name:	FLOWERS LYNDALL
Operator Telephone number:	Not reported
Operator Address:	1901 S GEORGIA
	AMARILLO, TX 79109
Operator Address building:	Not reported
Contact Operator Name:	
Contact Operator title:	Not reported
Contact Operator Phone:	806-355-2517
Self-Certification date:	040205
Signature Name:	LYNDALL F FLOWERS
Signature Title Name:	OWNER
Signature Type Text:	Owner
Certification Submitted Type:	Annual
Registration Self-Certification Flag:	Yes
Fees Self-Certification Flag:	Not reported
Financial Assurance Self-Certification flag:	Yes
Technical standards Self-Certification flag:	Yes
UST Delivery Certificate Expiration Date:	20/06/04
Compartment letter:	A
Financial Responsibility Type:	Not reported
Corrective Action Met Flag:	Not reported
Third Party Met Flag:	Not reported
Financial Assurance Beginning Date:	Not reported
Piping Design & Ext. Containment 3 :	Not reported
Piping Design & Ext. Containment 4 :	Not reported
Type of Piping :	Pressurized

WOLFIN SQUARE 66 (Continued) **U001275634**

Internal Tank Lining Date :	00/00/0000
Pipe Connectors and Valves 1 :	3
Pipe Connectors and Valves 2 :	1
Pipe Connectors and Valves 3 :	Not reported
Other Tank Corrosion Protection Text:	Not reported
Tank Corrosion Protection Variance :	No Variance
Pipe Corrosion Protection 3 :	Not reported
Pipe Corrosion Protection Variance :	No Variance
Stage 2 Vapor Recry Equipment Status :	Not reported
Stage 1 Equipment Installed Date :	Not reported
Tank Tested :	Not reported
Compartment Capacity :	0000000
Owner ID :	41734
Owner Name :	FLOWERS LYNDALL
Owner Address :	1901 S GEORGIA AMARILLO, TX 79109
Owner Contact Telephone :	806-355-2517
Owner Type :	Individual
Owner Amendment Reason Code :	035
Owner Amendment Date :	05/04/05
Owner Tax ID :	Not reported
Number of Facilities reported by Owner :	0001
Mail Undeliverable :	Not reported
Bankruptcy In Effect :	Not reported
# Of Underground Storage Tanks :	0005
# Of Aboveground Storage Tanks :	0000
Operator Effective Date :	Not reported
Operator Type :	Individual
Owner Contact Name:	LYNDALL FLOWERS
Date Registration Form Received :	30/86/05
Facility Type :	Retail
Name of Facility Manager :	LYNDALL FLOWERS
Title of Facility Manager :	Not reported
Facility Manager Phone :	806-355-6131
Sign Name on Registration Form :	LYNDALL FLOWERS
Title of Signer of Registration Form :	MGR.
Date of Signature on Registration Form :	052186
Number of USTs:	0005
Number of ASTs:	0000
Facility PO Box :	Not reported
Owner PO Box :	Not reported
Region Number :	01
Facility in Ozone non-attainment area :	Not reported

Facility ID:	0043630	Tank Installer:	Not reported
Tank ID:	1	Installation Date:	01/01/1984
Tank Emptied:	No	Status Date:	07/12/2005
Capacity:	12000	Unit ID:	00115035

Tank Material of Construction:	Fiberglass-Reinforced Plastic (FRP)
Pipe Material of Construction:	Fiberglass-Reinforced Plastic (FRP)
Other Materials of Construction:	Not reported
Tank Status:	Removed from the Ground
Tank Construction & Containment:	Double Wall
Tank Construction & Containment II:	External Jacket System
Pipe Construction & Containment:	External Jacket System
Pipe Construction & Containment II:	Double Wall
Other Construction & Containment:	Not reported

WOLFIN SQUARE 66 (Continued) **U001275634**

Compartment Substance Stored:	Used Oil
Compartment Other Substance:	Not reported
Tank Release Detection Method:	Not reported
Tank Release Method Detection II:	Not reported
Tank Release Method Detection III:	Not reported
Other Tank Release Method Detection:	Auto Tank Gauging & inv. contr
Tank Release Detection Variance :	No Variance
Pipe Release Detection Method:	Auto. Line Leak Detector(3.0gph for pressure piping)
Other Pipe Release Detection Method :	Not reported
Pipe Release Detection Variance :	No Variance
Spill and Overfill Protection:	Automatic Delivery Shut-off Valve
Spill and Overfill Protection II:	Factory-Built Spill Container/Bucket/Sump
Spill and Overfill Protection III:	Tight-Fill Fitting
Tank Corrosion Protection:	Cathodic Protection System
Tank Corrosion Protection II:	None
Pipe Corrosion Protection:	None
Other Corrosion Protection:	Not reported
Vapor Recovery Equipment Status:	Not reported
Equipment Installed Date:	Not reported
Equipment Installer:	Not reported
Contractor Registration Number:	Not reported
Tank Registration Date:	05/30/1986
Installer License Number:	Not reported
Operator Name:	FLOWERS LYNDALL
Operator Telephone number:	Not reported
Operator Address:	1901 S GEORGIA
	AMARILLO, TX 79109
Operator Address building:	Not reported
Contact Operator Name:	
Contact Operator title:	Not reported
Contact Operator Phone:	806-355-2517
Self-Certification date:	040205
Signature Name:	LYNDALL F FLOWERS
Signature Title Name:	OWNER
Signature Type Text:	Owner
Certification Submitted Type:	Annual
Registration Self-Certification Flag:	Yes
Fees Self-Certification Flag:	Not reported
Financial Assurance Self-Certification flag:	Yes
Technical standards Self-Certification flag:	Yes
UST Delivery Certificate Expiration Date:	20/06/04
Compartment letter:	A
Financial Responsibility Type:	Not reported
Corrective Action Met Flag:	Not reported
Third Party Met Flag:	Not reported
Financial Assurance Beginning Date:	Not reported
Piping Design & Ext. Containment 3 :	Not reported
Piping Design & Ext. Containment 4 :	Not reported
Type of Piping :	Pressurized
Internal Tank Lining Date :	00/00/0000
Pipe Connectors and Valves 1 :	3
Pipe Connectors and Valves 2 :	1
Pipe Connectors and Valves 3 :	Not reported
Other Tank Corrosion Protection Text:	Not reported
Tank Corrosion Protection Variance :	No Variance
Pipe Corrosion Protection 3 :	Not reported

WOLFIN SQUARE 66 (Continued) **U001275634**

Pipe Corrosion Protection Variance :	No Variance
Stage 2 Vapor Recry Equipment Status :	Not reported
Stage 1 Equipment Installed Date :	Not reported
Tank Tested :	Not reported
Compartment Capacity :	0000000
Owner ID :	41734
Owner Name :	FLOWERS LYNDALL
Owner Address :	1901 S GEORGIA AMARILLO, TX 79109
Owner Contact Telephone :	806-355-2517
Owner Type :	Individual
Owner Amendment Reason Code :	035
Owner Amendment Date :	05/04/05
Owner Tax ID :	Not reported
Number of Facilities reported by Owner :	0001
Mail Undeliverable :	Not reported
Bankruptcy In Effect :	Not reported
# Of Underground Storage Tanks :	0005
# Of Aboveground Storage Tanks :	0000
Operator Effective Date :	Not reported
Operator Type :	Individual
Owner Contact Name:	LYNDALL FLOWERS
Date Registration Form Received :	30/86/05
Facility Type :	Retail
Name of Facility Manager :	LYNDALL FLOWERS
Title of Facility Manager :	Not reported
Facility Manager Phone :	806-355-6131
Sign Name on Registration Form :	LYNDALL FLOWERS
Title of Signer of Registration Form :	MGR.
Date of Signature on Registration Form :	052186
Number of USTs:	0005
Number of ASTs:	0000
Facility PO Box :	Not reported
Owner PO Box :	Not reported
Region Number :	01
Facility in Ozone non-attainment area :	Not reported

---

23 **TASCOSA GULF** **UST** **U001244883**
NW **3400 W IH 40** **N/A**
1/8-1/4 **AMARILLO, TX 79102**
1282 ft.

Relative:
Higher

Actual:
3621 ft.

UST:

Facility ID:	0008561	Tank Installer:	Not reported
Tank ID:	1	Installation Date:	01/01/1966
Tank Emptied:	No	Status Date:	01/15/1996
Capacity:	6000	Unit ID:	00022504

Tank Material of Construction:	Steel
Pipe Material of Construction:	Steel
Other Materials of Construction:	Not reported
Tank Status:	Removed from the Ground
Tank Construction & Containment:	Single Wall
Pipe Construction & Containment:	Single Wall
Other Construction & Containment:	Not reported
Compartment Substance Stored:	Gasoline
Compartment Other Substance:	Not reported
Tank Release Detection Method:	Not reported
Tank Release Method Detection II:	Not reported
Tank Release Method Detection III:	Not reported

TASCOSA GULF (Continued) **U001244883**

Other Tank Release Method Detection:	None
Tank Release Detection Variance :	No Variance
Pipe Release Detection Method:	Not reported
Other Pipe Release Detection Method :	None
Pipe Release Detection Variance :	No Variance
Spill and Overfill Protection:	Not reported
Tank Corrosion Protection:	Not reported
Pipe Corrosion Protection:	Not reported
Other Corrosion Protection:	None
Vapor Recovery Equipment Status:	Not reported
Equipment Installed Date:	Not reported
Equipment Installer:	Not reported
Contractor Registration Number:	Not reported
Tank Registration Date:	05/08/1986
Installer License Number:	Not reported
Operator Name:	Not reported
Operator Telephone number:	Not reported
Operator Address:	
Operator Address building:	Not reported
Contact Operator Name:	
Contact Operator title:	Not reported
Contact Operator Phone:	Not reported
Self-Certification date:	Not reported
Signature Name:	Not reported
Signature Title Name:	Not reported
Signature Type Text:	Not reported
Certification Submitted Type:	Not reported
Registration Self-Certification Flag:	Not reported
Fees Self-Certification Flag:	Not reported
Financial Assurance Self-Certification flag:	Not reported
Technical standards Self-Certification flag:	Not reported
UST Delivery Certificate Expiration Date:	Not reported
Compartment letter:	Not reported
Financial Responsibility Type:	Not reported
Corrective Action Met Flag:	Not reported
Third Party Met Flag:	Not reported
Financial Assurance Beginning Date:	Not reported
Piping Design & Ext. Containment 3 :	Not reported
Piping Design & Ext. Containment 4 :	Not reported
Type of Piping :	Not reported
Internal Tank Lining Date :	00/00/0000
Pipe Connectors and Valves 1 :	Not reported
Pipe Connectors and Valves 2 :	Not reported
Pipe Connectors and Valves 3 :	Not reported
Other Tank Corrosion Protection Text:	None
Tank Corrosion Protection Variance :	No Variance
Pipe Corrosion Protection 3 :	Not reported
Pipe Corrosion Protection Variance :	No Variance
Stage 2 Vapor Recry Equipment Status :	Not reported
Stage 1 Equipment Installed Date :	Not reported
Tank Tested :	Not reported
Compartment Capacity :	0000000
Owner ID :	30265
Owner Name :	STEVENS JERRY
Owner Address :	3533 GOODFELLOW LN AMARILLO, TX 79121
Owner Contact Telephone :	(806) 353-6512

TASCOSA GULF (Continued) **U001244883**

Owner Type :	Private or Corporate
Owner Amendment Reason Code :	001
Owner Amendment Date :	12/02/01
Owner Tax ID :	Not reported
Number of Facilities reported by Owner :	0001
Mail Undeliverable :	Not reported
Bankruptcy In Effect :	Not reported
# Of Underground Storage Tanks :	0004
# Of Aboveground Storage Tanks :	0000
Operator Effective Date :	Not reported
Operator Type :	Private or Corporate
Owner Contact Name:	JERRY STEVENS
Date Registration Form Received :	08/86/05
Facility Type :	Retail
Name of Facility Manager :	JERRY STEVENS
Title of Facility Manager :	Not reported
Facility Manager Phone :	8063536512
Sign Name on Registration Form :	ROBERT TIGRETT
Title of Signer of Registration Form :	MANAGER
Date of Signature on Registration Form :	042586
Number of USTs:	0004
Number of ASTs:	0000
Facility PO Box :	Not reported
Owner PO Box :	Not reported
Region Number :	01
Facility in Ozone non-attainment area :	Not reported

Facility ID:	0008561	Tank Installer:	Not reported
Tank ID:	3	Installation Date:	01/01/1966
Tank Emptied:	No	Status Date:	01/15/1996
Capacity:	6000	Unit ID:	00022505

Tank Material of Construction:	Steel
Pipe Material of Construction:	Steel
Other Materials of Construction:	Not reported
Tank Status:	Removed from the Ground
Tank Construction & Containment:	Single Wall
Pipe Construction & Containment:	Single Wall
Other Construction & Containment:	Not reported
Compartment Substance Stored:	Gasoline
Compartment Other Substance:	Not reported
Tank Release Detection Method:	Not reported
Tank Release Method Detection II:	Not reported
Tank Release Method Detection III:	Not reported
Other Tank Release Method Detection:	None
Tank Release Detection Variance :	No Variance
Pipe Release Detection Method:	Not reported
Other Pipe Release Detection Method :	None
Pipe Release Detection Variance :	No Variance
Spill and Overfill Protection:	Not reported
Tank Corrosion Protection:	Not reported
Pipe Corrosion Protection:	Not reported
Other Corrosion Protection:	None
Vapor Recovery Equipment Status:	Not reported
Equipment Installed Date:	Not reported
Equipment Installer:	Not reported
Contractor Registration Number:	Not reported
Tank Registration Date:	05/08/1986

TASCOSA GULF (Continued) **U001244883**

Installer License Number:	Not reported
Operator Name:	Not reported
Operator Telephone number:	Not reported
Operator Address:	
Operator Address building:	Not reported
Contact Operator Name:	
Contact Operator title:	Not reported
Contact Operator Phone:	Not reported
Self-Certification date:	Not reported
Signature Name:	Not reported
Signature Title Name:	Not reported
Signature Type Text:	Not reported
Certification Submitted Type:	Not reported
Registration Self-Certification Flag:	Not reported
Fees Self-Certification Flag:	Not reported
Financial Assurance Self-Certification flag:	Not reported
Technical standards Self-Certification flag:	Not reported
UST Delivery Certificate Expiration Date:	Not reported
Compartment letter:	Not reported
Financial Responsibility Type:	Not reported
Corrective Action Met Flag:	Not reported
Third Party Met Flag:	Not reported
Financial Assurance Beginning Date:	Not reported
Piping Design & Ext. Containment 3 :	Not reported
Piping Design & Ext. Containment 4 :	Not reported
Type of Piping :	Not reported
Internal Tank Lining Date :	00/00/0000
Pipe Connectors and Valves 1 :	Not reported
Pipe Connectors and Valves 2 :	Not reported
Pipe Connectors and Valves 3 :	Not reported
Other Tank Corrosion Protection Text:	None
Tank Corrosion Protection Variance :	No Variance
Pipe Corrosion Protection 3 :	Not reported
Pipe Corrosion Protection Variance :	No Variance
Stage 2 Vapor Recry Equipment Status :	Not reported
Stage 1 Equipment Installed Date :	Not reported
Tank Tested :	Not reported
Compartment Capacity :	0000000
Owner ID :	30265
Owner Name :	STEVENS JERRY
Owner Address :	3533 GOODFELLOW LN AMARILLO, TX 79121
Owner Contact Telephone :	(806) 353-6512
Owner Type :	Private or Corporate
Owner Amendment Reason Code :	001
Owner Amendment Date :	12/02/01
Owner Tax ID :	Not reported
Number of Facilities reported by Owner :	0001
Mail Undeliverable :	Not reported
Bankruptcy In Effect :	Not reported
# Of Underground Storage Tanks :	0004
# Of Aboveground Storage Tanks :	0000
Operator Effective Date :	Not reported
Operator Type :	Private or Corporate
Owner Contact Name:	JERRY STEVENS
Date Registration Form Received :	08/86/05
Facility Type :	Retail

TASCOSA GULF (Continued) **U001244883**

Name of Facility Manager :	JERRY STEVENS
Title of Facility Manager :	Not reported
Facility Manager Phone :	8063536512
Sign Name on Registration Form :	ROBERT TIGRETT
Title of Signer of Registration Form :	MANAGER
Date of Signature on Registration Form :	042586
Number of USTs:	0004
Number of ASTs:	0000
Facility PO Box :	Not reported
Owner PO Box :	Not reported
Region Number :	01
Facility in Ozone non-attainment area :	Not reported

Facility ID:	0008561	Tank Installer:	Not reported
Tank ID:	2	Installation Date:	01/01/1966
Tank Emptied:	No	Status Date:	01/15/1996
Capacity:	6000	Unit ID:	00022506

Tank Material of Construction:	Steel
Pipe Material of Construction:	Steel
Other Materials of Construction:	Not reported
Tank Status:	Removed from the Ground
Tank Construction & Containment:	Single Wall
Pipe Construction & Containment:	Single Wall
Other Construction & Containment:	Not reported
Compartment Substance Stored:	Gasoline
Compartment Other Substance:	Not reported
Tank Release Detection Method:	Not reported
Tank Release Method Detection II:	Not reported
Tank Release Method Detection III:	Not reported
Other Tank Release Method Detection:	None
Tank Release Detection Variance :	No Variance
Pipe Release Detection Method:	Not reported
Other Pipe Release Detection Method :	None
Pipe Release Detection Variance :	No Variance
Spill and Overfill Protection:	Not reported
Tank Corrosion Protection:	Not reported
Pipe Corrosion Protection:	Not reported
Other Corrosion Protection:	None
Vapor Recovery Equipment Status:	Not reported
Equipment Installed Date:	Not reported
Equipment Installer:	Not reported
Contractor Registration Number:	Not reported
Tank Registration Date:	05/08/1986
Installer License Number:	Not reported
Operator Name:	Not reported
Operator Telephone number:	Not reported
Operator Address:	
Operator Address building:	Not reported
Contact Operator Name:	
Contact Operator title:	Not reported
Contact Operator Phone:	Not reported
Self-Certification date:	Not reported
Signature Name:	Not reported
Signature Title Name:	Not reported
Signature Type Text:	Not reported
Certification Submitted Type:	Not reported
Registration Self-Certification Flag:	Not reported

TASCOSA GULF (Continued) **U001244883**

Fees Self-Certification Flag:	Not reported
Financial Assurance Self-Certification flag:	Not reported
Technical standards Self-Certification flag:	Not reported
UST Delivery Certificate Expiration Date:	Not reported
Compartment letter:	Not reported
Financial Responsibility Type:	Not reported
Corrective Action Met Flag:	Not reported
Third Party Met Flag:	Not reported
Financial Assurance Beginning Date:	Not reported
Piping Design & Ext. Containment 3 :	Not reported
Piping Design & Ext. Containment 4 :	Not reported
Type of Piping :	Not reported
Internal Tank Lining Date :	00/00/0000
Pipe Connectors and Valves 1 :	Not reported
Pipe Connectors and Valves 2 :	Not reported
Pipe Connectors and Valves 3 :	Not reported
Other Tank Corrosion Protection Text:	None
Tank Corrosion Protection Variance :	No Variance
Pipe Corrosion Protection 3 :	Not reported
Pipe Corrosion Protection Variance :	No Variance
Stage 2 Vapor Recry Equipment Status :	Not reported
Stage 1 Equipment Installed Date :	Not reported
Tank Tested :	Not reported
Compartment Capacity :	0000000
Owner ID :	30265
Owner Name :	STEVENS JERRY
Owner Address :	3533 GOODFELLOW LN AMARILLO, TX 79121
Owner Contact Telephone :	(806) 353-6512
Owner Type :	Private or Corporate
Owner Amendment Reason Code :	001
Owner Amendment Date :	12/02/01
Owner Tax ID :	Not reported
Number of Facilities reported by Owner :	0001
Mail Undeliverable :	Not reported
Bankruptcy In Effect :	Not reported
# Of Underground Storage Tanks :	0004
# Of Aboveground Storage Tanks :	0000
Operator Effective Date :	Not reported
Operator Type :	Private or Corporate
Owner Contact Name:	JERRY STEVENS
Date Registration Form Received :	08/86/05
Facility Type :	Retail
Name of Facility Manager :	JERRY STEVENS
Title of Facility Manager :	Not reported
Facility Manager Phone :	8063536512
Sign Name on Registration Form :	ROBERT TIGRETT
Title of Signer of Registration Form :	MANAGER
Date of Signature on Registration Form :	042586
Number of USTs:	0004
Number of ASTs:	0000
Facility PO Box :	Not reported
Owner PO Box :	Not reported
Region Number :	01
Facility in Ozone non-attainment area :	Not reported

Facility ID: 0008561 Tank Installer: Not reported

TASCOSA GULF (Continued) **U001244883**

Tank ID:	4	Installation Date:	08/31/1987
Tank Emptied:	No	Status Date:	01/15/1996
Capacity:	500	Unit ID:	00022507

Tank Material of Construction:	Steel
Pipe Material of Construction:	Steel
Other Materials of Construction:	Not reported
Tank Status:	Removed from the Ground
Tank Construction & Containment:	Single Wall
Pipe Construction & Containment:	Single Wall
Other Construction & Containment:	Not reported
Compartment Substance Stored:	Gasoline
Compartment Other Substance:	Not reported
Tank Release Detection Method:	Not reported
Tank Release Method Detection II:	Not reported
Tank Release Method Detection III:	Not reported
Other Tank Release Method Detection:	None
Tank Release Detection Variance :	No Variance
Pipe Release Detection Method:	Not reported
Other Pipe Release Detection Method :	None
Pipe Release Detection Variance :	No Variance
Spill and Overfill Protection:	Not reported
Tank Corrosion Protection:	Not reported
Pipe Corrosion Protection:	Not reported
Other Corrosion Protection:	None
Vapor Recovery Equipment Status:	Not reported
Equipment Installed Date:	Not reported
Equipment Installer:	Not reported
Contractor Registration Number:	Not reported
Tank Registration Date:	05/08/1986
Installer License Number:	Not reported
Operator Name:	Not reported
Operator Telephone number:	Not reported
Operator Address:	
Operator Address building:	Not reported
Contact Operator Name:	
Contact Operator title:	Not reported
Contact Operator Phone:	Not reported
Self-Certification date:	Not reported
Signature Name:	Not reported
Signature Title Name:	Not reported
Signature Type Text:	Not reported
Certification Submitted Type:	Not reported
Registration Self-Certification Flag:	Not reported
Fees Self-Certification Flag:	Not reported
Financial Assurance Self-Certification flag:	Not reported
Technical standards Self-Certification flag:	Not reported
UST Delivery Certificate Expiration Date:	Not reported
Compartment letter:	Not reported
Financial Responsibility Type:	Not reported
Corrective Action Met Flag:	Not reported
Third Party Met Flag:	Not reported
Financial Assurance Beginning Date:	Not reported
Piping Design & Ext. Containment 3 :	Not reported
Piping Design & Ext. Containment 4 :	Not reported
Type of Piping :	Not reported
Internal Tank Lining Date :	00/00/0000
Pipe Connectors and Valves 1 :	Not reported

TASCOSA GULF (Continued) **U001244883**

Pipe Connectors and Valves 2 :	Not reported
Pipe Connectors and Valves 3 :	Not reported
Other Tank Corrosion Protection Text:	None
Tank Corrosion Protection Variance :	No Variance
Pipe Corrosion Protection 3 :	Not reported
Pipe Corrosion Protection Variance :	No Variance
Stage 2 Vapor Recry Equipment Status :	Not reported
Stage 1 Equipment Installed Date :	Not reported
Tank Tested :	Not reported
Compartment Capacity :	0000000
Owner ID :	30265
Owner Name :	STEVENS JERRY
Owner Address :	3533 GOODFELLOW LN AMARILLO, TX 79121
Owner Contact Telephone :	(806) 353-6512
Owner Type :	Private or Corporate
Owner Amendment Reason Code :	001
Owner Amendment Date :	12/02/01
Owner Tax ID :	Not reported
Number of Facilities reported by Owner :	0001
Mail Undeliverable :	Not reported
Bankruptcy In Effect :	Not reported
# Of Underground Storage Tanks :	0004
# Of Aboveground Storage Tanks :	0000
Operator Effective Date :	Not reported
Operator Type :	Private or Corporate
Owner Contact Name:	JERRY STEVENS
Date Registration Form Received :	08/86/05
Facility Type :	Retail
Name of Facility Manager :	JERRY STEVENS
Title of Facility Manager :	Not reported
Facility Manager Phone :	8063536512
Sign Name on Registration Form :	ROBERT TIGRETT
Title of Signer of Registration Form :	MANAGER
Date of Signature on Registration Form :	042586
Number of USTs:	0004
Number of ASTs:	0000
Facility PO Box :	Not reported
Owner PO Box :	Not reported
Region Number :	01
Facility in Ozone non-attainment area :	Not reported

24
ENE
1/8-1/4
1286 ft.

GEORGIA ST CLEANERS OF AMERICA
1800 S GEORGIA
AMARILLO, TX 79109

RCRA-SQG **1000223382**
FINDS **TXD981060049**
Ind. Haz Waste

Relative:
Higher

Actual:
3631 ft.

GEORGIA ST CLEANERS OF AMERICA (Continued) **1000223382**

RCRAInfo:

Owner: LHF INC
(000) 000-0000
EPA ID: TXD981060049

Contact: JAMES FRAZIER
(806) 353-3971

Classification: Small Quantity Generator
TSDF Activities: Not reported

Violation Status: No violations found

FINDS:

Other Pertinent Environmental Activity Identified at Site:

RCRAInfo is a national information system that supports the Resource Conservation and Recovery Act (RCRA) program through the tracking of events and activities related to facilities that generate, transport, and treat, store, or dispose of hazardous waste. RCRAInfo allows RCRA program staff to track the notification, permit, compliance, and corrective action activities required under RCRA.

TX IHW:

Registration Number:	69859
Year:	2004
Registration Initial Notification Date:	10/10/1986
Registration Last Amendment Date:	08/23/2001
EPA Identification:	TXD981060049
TNRCC Premit Number:	024730
Revcr Has Monthly Reporting Requirement:	9
Description of Facility Site Location:	1800 S Georgia, Amarillo, TX
Site Primary Standard Industrial Code:	99990 Nonclassifiable Establishments Nonclassifiable
Registration is a Generator of Waste:	Yes
Registration is a Receivers of Waste:	No
Registration is a Transporter of Waste:	No
Registration is a Transfer Facility:	No
Mexican Facility:	Does not represent a Maquiladora (Mexican Facility)
Facility Country:	Not reported
Facility Status:	Inactive
Type of Generator:	Non-industrial and/or municipal, SQG
Company Name:	Georgia St Cleaners of America
Facility County:	Not reported
TNRCC Region:	Not reported
TNRCC Facility ID :	024730
Site Owner Tax ID :	Not reported
Site Location Lat/Long :	Not reported
Last Update to NOR Data :	20030929
Ind. waste permit # :	Not reported
Mun waste permit # :	Not reported
Non Notifier :	No
Facility is STEERS Reporter :	No
Fac Req to Submit Annual Waste Summary Rpt :	No
Facility Involved In Recycling:	No
Mailing Address:	1800 S Georgia Amarillo, TX 79109
Mailing County:	USA
Mailing Add 3:	Not reported
Contact:	Richard Holloway

GEORGIA ST CLEANERS OF AMERICA (Continued) **1000223382**

Contact Telephone Number: 806-353-4242

Click this hyperlink while viewing on your computer to access additional TX IHW detail in the EDR Site Report.

---

25 SW 1/4-1/2 1346 ft. **TOOT N TOTUM FOOD STORES 81**
2601 PARAMOUNT
AMARILLO, TX 79109

UST LTANKS **U003038724 N/A**

Relative: Higher

Actual: 3612 ft.

LTANKS:

Facility ID:	0045241
Facility Location:	2601 PARAMOUNT BLVD
Reported Date:	12/5/1995
Entered Date:	1/8/1996
RPR Coordinator:	PHG
Region:	01
Region City ID:	AMARILLO
LPST Id:	110137
Responsible Party	DIAMOND SHAMROCK REF & MKTG CO
RP Contact:	HASSAN MOHSENI
RP Telephone:	972/252-1880
RP Address:	3900 VALLEY VIEW LN IRVING, TX 75062 - 2418
Priority:	GW IMPACTED, NO APPARENT THREATS OR IMPACTS TO RECEPTORS
Status:	**FINAL CONCURRENCE ISSUED, CASE CLOSED**

UST:

Facility ID:	0045241	Tank Installer:	Not reported
Tank ID:	1	Installation Date:	01/01/1986
Tank Emptied:	No	Status Date:	Not reported
Capacity:	12000	Unit ID:	00118493

Tank Material of Construction:	Composite (steel with FRP laminate)
Pipe Material of Construction:	Fiberglass-Reinforced Plastic (FRP)
Other Materials of Construction:	Not reported
Tank Status:	In Use
Tank Construction & Containment:	Single Wall
Pipe Construction & Containment:	Single Wall
Other Construction & Containment:	Not reported
Compartment Substance Stored:	Gasoline
Compartment Other Substance:	Not reported
Tank Release Detection Method:	SIR (Stat. Inventory Reconciliation) and Inventory Cntr
Tank Release Method Detection II:	Not reported
Tank Release Method Detection III:	Not reported
Other Tank Release Method Detection:	Not reported
Tank Release Detection Variance :	No Variance
Pipe Release Detection Method:	SIR (Stat. Inventory Reconciliation) and Inventory Cntr
Pipe Release Detection Method II:	Auto. Line Leak Detector(3.0gph for pressure piping)
Other Pipe Release Detection Method :	Not reported
Pipe Release Detection Variance :	No Variance
Spill and Overfill Protection:	Auto. Flow Restrictor Valve
Spill and Overfill Protection II:	Automatic Delivery Shut-off Valve
Spill and Overfill Protection III:	Factory-Built Spill Container/Bucket/Sump
Tank Corrosion Protection:	Noncorrodible Material (c.g. FRP)
Tank Corrosion Protection II:	None
Pipe Corrosion Protection:	None
Other Corrosion Protection:	Not reported
Vapor Recovery Equipment Status:	Not reported
Equipment Installed Date:	Not reported

TOOT N TOTUM FOOD STORES 81 (Continued) **U003038724**

Equipment Installer:	Not reported
Contractor Registration Number:	Not reported
Tank Registration Date:	10/08/1987
Installer License Number:	Not reported
Operator Name:	TOOT N TOTUM FOOD STORES LP
Operator Telephone number:	Not reported
Operator Address:	1201 S TAYLOR ST
	AMARILLO, TX 79101 - 4313
Operator Address building:	Not reported
Contact Operator Name:	DAVID HUDSON
Contact Operator title:	PROJECT MANAGER
Contact Operator Phone:	806-373-4351
Self-Certification date:	040506
Signature Name:	David Hudson
Signature Title Name:	Projects Manager
Signature Type Text:	Legally-Authorized Rep of Owner
Certification Submitted Type:	Annual
Registration Self-Certification Flag:	Yes
Fees Self-Certification Flag:	Not reported
Financial Assurance Self-Certification flag:	Yes
Technical standards Self-Certification flag:	Yes
UST Delivery Certificate Expiration Date:	20/07/05
Compartment letter:	A
Financial Responsibility Type:	Insurance or Risk Retention Group
Corrective Action Met Flag:	Yes
Third Party Met Flag:	Yes
Financial Assurance Beginning Date:	12/31/92
Piping Design & Ext. Containment 3 :	Not reported
Piping Design & Ext. Containment 4 :	Not reported
Type of Piping :	Pressurized
Internal Tank Lining Date :	00/00/0000
Pipe Connectors and Valves 1 :	3
Pipe Connectors and Valves 2 :	1
Pipe Connectors and Valves 3 :	Not reported
Other Tank Corrosion Protection Text:	Not reported
Tank Corrosion Protection Variance :	No Variance
Pipe Corrosion Protection 3 :	Not reported
Pipe Corrosion Protection Variance :	No Variance
Stage 2 Vapor Recry Equipment Status :	Not reported
Stage 1 Equipment Installed Date :	Not reported
Tank Tested :	Tested
Compartment Capacity :	0000000
Owner ID :	21385
Owner Name :	TOOT N TOTUM FOOD STORES LP
Owner Address :	1201 S TAYLOR ST
	AMARILLO, TX 79101
Owner Contact Telephone :	806-373-4351
Owner Type :	Corporation
Owner Amendment Reason Code :	035
Owner Amendment Date :	17/04/03
Owner Tax ID :	10046393213
Number of Facilities reported by Owner :	0092
Mail Undeliverable :	Not reported
Bankruptcy In Effect :	Not reported
# Of Underground Storage Tanks :	0323
# Of Aboveground Storage Tanks :	0002

TOOT N TOTUM FOOD STORES 81 (Continued) **U003038724**

Operator Effective Date :	Not reported
Operator Type :	Corporation
Owner Contact Name:	DAVID HUDSON
Date Registration Form Received :	08/87/10
Facility Type :	Fleet Refueling
Name of Facility Manager :	.
Title of Facility Manager :	Not reported
Facility Manager Phone :	806-354-7180
Sign Name on Registration Form :	JAMES MANNING
Title of Signer of Registration Form :	DIV MGR
Date of Signature on Registration Form :	050186
Number of USTs:	0004
Number of ASTs:	0000
Facility PO Box :	Not reported
Owner PO Box :	Not reported
Region Number :	01
Facility in Ozone non-attainment area :	Not reported

Facility ID:	0045241	Tank Installer:	Not reported
Tank ID:	2	Installation Date:	01/01/1986
Tank Emptied:	No	Status Date:	Not reported
Capacity:	12000	Unit ID:	00118494

Tank Material of Construction:	Composite (steel with FRP laminate)
Pipe Material of Construction:	Fiberglass-Reinforced Plastic (FRP)
Other Materials of Construction:	Not reported
Tank Status:	In Use
Tank Construction & Containment:	Single Wall
Pipe Construction & Containment:	Single Wall
Other Construction & Containment:	Not reported
Compartment Substance Stored:	Gasoline
Compartment Other Substance:	Not reported
Tank Release Detection Method:	SIR (Stat. Inventory Reconciliation) and Inventory Cntr
Tank Release Method Detection II:	Not reported
Tank Release Method Detection III:	Not reported
Other Tank Release Method Detection:	Not reported
Tank Release Detection Variance :	No Variance
Pipe Release Detection Method:	SIR (Stat. Inventory Reconciliation) and Inventory Cntr
Pipe Release Detection Method II:	Auto. Line Leak Detector(3.0gph for pressure piping)
Other Pipe Release Detection Method :	Not reported
Pipe Release Detection Variance :	No Variance
Spill and Overfill Protection:	Auto. Flow Restrictor Valve
Spill and Overfill Protection II:	Automatic Delivery Shut-off Valve
Spill and Overfill Protection III:	Factory-Built Spill Container/Bucket/Sump
Tank Corrosion Protection:	Noncorrodible Material (c.g. FRP)
Tank Corrosion Protection II:	None
Pipe Corrosion Protection:	None
Other Corrosion Protection:	Not reported
Vapor Recovery Equipment Status:	Not reported
Equipment Installed Date:	Not reported
Equipment Installer:	Not reported
Contractor Registration Number:	Not reported
Tank Registration Date:	10/08/1987
Installer License Number:	Not reported
Operator Name:	TOOT N TOTUM FOOD STORES LP
Operator Telephone number:	Not reported
Operator Address:	1201 S TAYLOR ST

TOOT N TOTUM FOOD STORES 81 (Continued) **U003038724**

	AMARILLO, TX 79101 - 4313
Operator Address building:	Not reported
Contact Operator Name:	DAVID HUDSON
Contact Operator title:	PROJECT MANAGER
Contact Operator Phone:	806-373-4351
Self-Certification date:	040506
Signature Name:	David Hudson
Signature Title Name:	Projects Manager
Signature Type Text:	Legally-Authorized Rep of Owner
Certification Submitted Type:	Annual
Registration Self-Certification Flag:	Yes
Fees Self-Certification Flag:	Not reported
Financial Assurance Self-Certification flag:	Yes
Technical standards Self-Certification flag:	Yes
UST Delivery Certificate Expiration Date:	20/07/05
Compartment letter:	A
Financial Responsibility Type:	Insurance or Risk Retention Group
Corrective Action Met Flag:	Yes
Third Party Met Flag:	Yes
Financial Assurance Beginning Date:	12/31/92
Piping Design & Ext. Containment 3 :	Not reported
Piping Design & Ext. Containment 4 :	Not reported
Type of Piping :	Pressurized
Internal Tank Lining Date :	00/00/0000
Pipe Connectors and Valves 1 :	3
Pipe Connectors and Valves 2 :	1
Pipe Connectors and Valves 3 :	Not reported
Other Tank Corrosion Protection Text:	Not reported
Tank Corrosion Protection Variance :	No Variance
Pipe Corrosion Protection 3 :	Not reported
Pipe Corrosion Protection Variance :	No Variance
Stage 2 Vapor Recry Equipment Status :	Not reported
Stage 1 Equipment Installed Date :	Not reported
Tank Tested :	Tested
Compartment Capacity :	0000000
Owner ID :	21385
Owner Name :	TOOT N TOTUM FOOD STORES LP
Owner Address :	1201 S TAYLOR ST
	AMARILLO, TX 79101
Owner Contact Telephone :	806-373-4351
Owner Type :	Corporation
Owner Amendment Reason Code :	035
Owner Amendment Date :	17/04/03
Owner Tax ID :	10046393213
Number of Facilities reported by Owner :	0092
Mail Undeliverable :	Not reported
Bankruptcy In Effect :	Not reported
# Of Underground Storage Tanks :	0323
# Of Aboveground Storage Tanks :	0002
Operator Effective Date :	Not reported
Operator Type :	Corporation
Owner Contact Name:	DAVID HUDSON
Date Registration Form Received :	08/87/10
Facility Type :	Fleet Refueling
Name of Facility Manager :	.
Title of Facility Manager :	Not reported
Facility Manager Phone :	806-354-7180

TOOT N TOTUM FOOD STORES 81 (Continued) **U003038724**

Sign Name on Registration Form :	JAMES MANNING
Title of Signer of Registration Form :	DIV MGR
Date of Signature on Registration Form :	050186
Number of USTs:	0004
Number of ASTs:	0000
Facility PO Box :	Not reported
Owner PO Box :	Not reported
Region Number :	01
Facility in Ozone non-attainment area :	Not reported

Facility ID:	0045241	Tank Installer:	Not reported
Tank ID:	3	Installation Date:	01/01/1986
Tank Emptied:	No	Status Date:	Not reported
Capacity:	12000	Unit ID:	00118495

Tank Material of Construction:	Composite (steel with FRP laminate)
Pipe Material of Construction:	Fiberglass-Reinforced Plastic (FRP)
Other Materials of Construction:	Not reported
Tank Status:	In Use
Tank Construction & Containment:	Single Wall
Pipe Construction & Containment:	Single Wall
Other Construction & Containment:	Not reported
Compartment Substance Stored:	Gasoline
Compartment Other Substance:	Not reported
Tank Release Detection Method:	SIR (Stat. Inventory Reconciliation) and Inventory Cntr
Tank Release Method Detection II:	Not reported
Tank Release Method Detection III:	Not reported
Other Tank Release Method Detection:	Not reported
Tank Release Detection Variance :	No Variance
Pipe Release Detection Method:	SIR (Stat. Inventory Reconciliation) and Inventory Cntr
Pipe Release Detection Method II:	Auto. Line Leak Detector(3.0gph for pressure piping)
Other Pipe Release Detection Method :	Not reported
Pipe Release Detection Variance :	No Variance
Spill and Overfill Protection:	Auto. Flow Restrictor Valve
Spill and Overfill Protection II:	Automatic Delivery Shut-off Valve
Spill and Overfill Protection III:	Factory-Built Spill Container/Bucket/Sump
Tank Corrosion Protection:	None
Tank Corrosion Protection II:	Noncorrodible Material (c.g. FRP)
Pipe Corrosion Protection:	None
Other Corrosion Protection:	Not reported
Vapor Recovery Equipment Status:	Not reported
Equipment Installed Date:	Not reported
Equipment Installer:	Not reported
Contractor Registration Number:	Not reported
Tank Registration Date:	10/08/1987
Installer License Number:	Not reported
Operator Name:	TOOT N TOTUM FOOD STORES LP
Operator Telephone number:	Not reported
Operator Address:	1201 S TAYLOR ST
	AMARILLO, TX 79101 - 4313
Operator Address building:	Not reported
Contact Operator Name:	DAVID HUDSON
Contact Operator title:	PROJECT MANAGER
Contact Operator Phone:	806-373-4351
Self-Certification date:	040506
Signature Name:	David Hudson
Signature Title Name:	Projects Manager

TOOT N TOTUM FOOD STORES 81 (Continued) **U003038724**

Signature Type Text:	Legally-Authorized Rep of Owner
Certification Submitted Type:	Annual
Registration Self-Certification Flag:	Yes
Fees Self-Certification Flag:	Not reported
Financial Assurance Self-Certification flag:	Yes
Technical standards Self-Certification flag:	Yes
UST Delivery Certificate Expiration Date:	20/07/05
Compartment letter:	A
Financial Responsibility Type:	Insurance or Risk Retention Group
Corrective Action Met Flag:	Yes
Third Party Met Flag:	Yes
Financial Assurance Beginning Date:	12/31/92
Piping Design & Ext. Containment 3 :	Not reported
Piping Design & Ext. Containment 4 :	Not reported
Type of Piping :	Pressurized
Internal Tank Lining Date :	00/00/0000
Pipe Connectors and Valves 1 :	3
Pipe Connectors and Valves 2 :	1
Pipe Connectors and Valves 3 :	Not reported
Other Tank Corrosion Protection Text:	Not reported
Tank Corrosion Protection Variance :	No Variance
Pipe Corrosion Protection 3 :	Not reported
Pipe Corrosion Protection Variance :	No Variance
Stage 2 Vapor Recry Equipment Status :	Not reported
Stage 1 Equipment Installed Date :	Not reported
Tank Tested :	Tested
Compartment Capacity :	0000000
Owner ID :	21385
Owner Name :	TOOT N TOTUM FOOD STORES LP
Owner Address :	1201 S TAYLOR ST AMARILLO, TX 79101
Owner Contact Telephone :	806-373-4351
Owner Type :	Corporation
Owner Amendment Reason Code :	035
Owner Amendment Date :	17/04/03
Owner Tax ID :	10046393213
Number of Facilities reported by Owner :	0092
Mail Undeliverable :	Not reported
Bankruptcy In Effect :	Not reported
# Of Underground Storage Tanks :	0323
# Of Aboveground Storage Tanks :	0002
Operator Effective Date :	Not reported
Operator Type :	Corporation
Owner Contact Name:	DAVID HUDSON
Date Registration Form Received :	08/87/10
Facility Type :	Fleet Refueling
Name of Facility Manager :	.
Title of Facility Manager :	Not reported
Facility Manager Phone :	806-354-7180
Sign Name on Registration Form :	JAMES MANNING
Title of Signer of Registration Form :	DIV MGR
Date of Signature on Registration Form :	050186
Number of USTs:	0004
Number of ASTs:	0000
Facility PO Box :	Not reported
Owner PO Box :	Not reported
Region Number :	01

TOOT N TOTUM FOOD STORES 81 (Continued) **U003038724**

Facility in Ozone non-attainment area : Not reported

Facility ID:	0045241	Tank Installer:	Not reported
Tank ID:	4	Installation Date:	01/01/1986
Tank Emptied:	No	Status Date:	Not reported
Capacity:	12000	Unit ID:	00118496

Tank Material of Construction:	Composite (steel with FRP laminate)
Pipe Material of Construction:	Fiberglass-Reinforced Plastic (FRP)
Other Materials of Construction:	Not reported
Tank Status:	In Use
Tank Construction & Containment:	Single Wall
Pipe Construction & Containment:	Single Wall
Other Construction & Containment:	Not reported
Compartment Substance Stored:	Gasoline
Compartment Other Substance:	Not reported
Tank Release Detection Method:	SIR (Stat. Inventory Reconciliation) and Inventory Cntr
Tank Release Method Detection II:	Not reported
Tank Release Method Detection III:	Not reported
Other Tank Release Method Detection:	Not reported
Tank Release Detection Variance :	No Variance
Pipe Release Detection Method:	SIR (Stat. Inventory Reconciliation) and Inventory Cntr
Pipe Release Detection Method II:	Auto. Line Leak Detector(3.0gph for pressure piping)
Other Pipe Release Detection Method :	Not reported
Pipe Release Detection Variance :	No Variance
Spill and Overfill Protection:	Auto. Flow Restrictor Valve
Spill and Overfill Protection II:	Automatic Delivery Shut-off Valve
Spill and Overfill Protection III:	Factory-Built Spill Container/Bucket/Sump
Tank Corrosion Protection:	Noncorrodible Material (c.g. FRP)
Tank Corrosion Protection II:	None
Pipe Corrosion Protection:	None
Other Corrosion Protection:	Not reported
Vapor Recovery Equipment Status:	Not reported
Equipment Installed Date:	Not reported
Equipment Installer:	Not reported
Contractor Registration Number:	Not reported
Tank Registration Date:	10/08/1987
Installer License Number:	Not reported
Operator Name:	TOOT N TOTUM FOOD STORES LP
Operator Telephone number:	Not reported
Operator Address:	1201 S TAYLOR ST
	AMARILLO, TX 79101 - 4313
Operator Address building:	Not reported
Contact Operator Name:	DAVID HUDSON
Contact Operator title:	PROJECT MANAGER
Contact Operator Phone:	806-373-4351
Self-Certification date:	040506
Signature Name:	David Hudson
Signature Title Name:	Projects Manager
Signature Type Text:	Legally-Authorized Rep of Owner
Certification Submitted Type:	Annual
Registration Self-Certification Flag:	Yes
Fees Self-Certification Flag:	Not reported
Financial Assurance Self-Certification flag:	Yes
Technical standards Self-Certification flag:	Yes
UST Delivery Certificate Expiration Date:	20/07/05
Compartment letter:	A

TOOT N TOTUM FOOD STORES 81 (Continued) **U003038724**

Financial Responsibility Type:	Insurance or Risk Retention Group
Corrective Action Met Flag:	Yes
Third Party Met Flag:	Yes
Financial Assurance Beginning Date:	12/31/92
Piping Design & Ext. Containment 3 :	Not reported
Piping Design & Ext. Containment 4 :	Not reported
Type of Piping :	Pressurized
Internal Tank Lining Date :	00/00/0000
Pipe Connectors and Valves 1 :	3
Pipe Connectors and Valves 2 :	1
Pipe Connectors and Valves 3 :	Not reported
Other Tank Corrosion Protection Text:	Not reported
Tank Corrosion Protection Variance :	No Variance
Pipe Corrosion Protection 3 :	Not reported
Pipe Corrosion Protection Variance :	No Variance
Stage 2 Vapor Recry Equipment Status :	Not reported
Stage 1 Equipment Installed Date :	Not reported
Tank Tested :	Tested
Compartment Capacity :	0000000
Owner ID :	21385
Owner Name :	TOOT N TOTUM FOOD STORES LP
Owner Address :	1201 S TAYLOR ST AMARILLO, TX 79101
Owner Contact Telephone :	806-373-4351
Owner Type :	Corporation
Owner Amendment Reason Code :	035
Owner Amendment Date :	17/04/03
Owner Tax ID :	10046393213
Number of Facilities reported by Owner :	0092
Mail Undeliverable :	Not reported
Bankruptcy In Effect :	Not reported
# Of Underground Storage Tanks :	0323
# Of Aboveground Storage Tanks :	0002
Operator Effective Date :	Not reported
Operator Type :	Corporation
Owner Contact Name:	DAVID HUDSON
Date Registration Form Received :	08/87/10
Facility Type :	Fleet Refueling
Name of Facility Manager :	.
Title of Facility Manager :	Not reported
Facility Manager Phone :	806-354-7180
Sign Name on Registration Form :	JAMES MANNING
Title of Signer of Registration Form :	DIV MGR
Date of Signature on Registration Form :	050186
Number of USTs:	0004
Number of ASTs:	0000
Facility PO Box :	Not reported
Owner PO Box :	Not reported
Region Number :	01
Facility in Ozone non-attainment area :	Not reported

26 SE 1/4-1/2 1526 ft.

DUPRIEST ACURA
2525 S GEORGIA
AMARILLO, TX 79190

RCRA-SQG
FINDS
UST
Ind. Haz Waste
LTANKS

1000196757
TXD981152077

Relative: Higher

Actual: 3617 ft.

RCRAInfo:

Owner: MORBA WOLFLIN
(806) 358-3333
EPA ID: TXD981152077

Contact: LYNN WILSON
(806) 358-3333

Classification: Small Quantity Generator
TSDF Activities: Not reported

Violation Status: No violations found

FINDS:

Other Pertinent Environmental Activity Identified at Site:

RCRAInfo is a national information system that supports the Resource Conservation and Recovery Act (RCRA) program through the tracking of events and activities related to facilities that generate, transport, and treat, store, or dispose of hazardous waste. RCRAInfo allows RCRA program staff to track the notification, permit, compliance, and corrective action activities required under RCRA.

LTANKS:

Facility ID: 0060084
Facility Location: 2525 S GEORGIA
Reported Date: 11/23/1991
Entered Date: 12/16/1991
RPR Coordinator: RPR
Region: 01
Region City ID: AMARILLO
LPST Id: 101055
Responsible Party: WOLFLIN MORTGAGE CO
RP Contact: PATTILOU DAWKINS
RP Telephone: 806/355-9919
RP Address: 3401 S AUSTIN ST
AMARILLO, TX 79109 - 4807
Priority: SOIL CONTAMINATION ONLY, REQUIRES FULL SITE ASSESSMENT & RAP
Status: FINAL CONCURRENCE ISSUED, CASE CLOSED

TX IHW:

Registration Number:	66730
Year:	1999
Registration Initial Notification Date:	09/30/1985
Registration Last Amendment Date:	12/07/1999
EPA Identification:	TXD981152077
TNRCC Premit Number:	Not reported
Revcr Has Monthly Reporting Requirement:	Not reported
Description of Facility Site Location:	2525 So. Georgia, Amarillo, Tx 79190
Site Primary Standard Industrial Code:	00
	Not reported
Registration is a Generator of Waste:	Yes
Registration is a Receivers of Waste:	No
Registration is a Transporter of Waste:	No
Registration is a Transfer Facility:	No
Mexican Facility:	Does not represent a Maquiladora (Mexican Facility)
Facility Country:	Not reported
Facility Status:	Inactive

DUPRIEST ACURA (Continued) **1000196757**

Type of Generator:	Non-industrial and/or municipal, SQG
Company Name:	Dupriest Acura
Facility County:	Not reported
TNRCC Region:	Not reported
TNRCC Facility ID :	Not reported
Site Owner Tax ID :	Not reported
Site Location Lat/Long :	Not reported
Last Update to NOR Data :	Not reported
Ind. waste permit # :	Not reported
Mun waste permit # :	Not reported
Non Notifier :	Not reported
Facility is STEERS Reporter :	Not reported
Fac Req to Submit Annual Waste Summary Rpt :	Not reported
Facility Involved In Recycling:	Not reported
Mailing Address:	2525 S Georgia Amarillo, TX 79190
Mailing County:	USA
Mailing Add 3:	Not reported
Contact:	Lynn Wilson
Contact Telephone Number:	806-358-3333
Registration Number:	66730
Year:	2000
Registration Initial Notification Date:	09/30/1985
Registration Last Amendment Date:	01/27/2001
EPA Identification:	TXD981152077
TNRCC Premit Number:	021990
Revcr Has Monthly Reporting Requirement:	Not reported
Description of Facility Site Location:	2525 So. Georgia, Amarillo, Tx 79190
Site Primary Standard Industrial Code:	55110 New And Used Car Dealers Retail Trade
Registration is a Generator of Waste:	Yes
Registration is a Receivers of Waste:	No
Registration is a Transporter of Waste:	No
Registration is a Transfer Facility:	No
Mexican Facility:	Does not represent a Maquiladora (Mexican Facility)
Facility Country:	Not reported
Facility Status:	Inactive
Type of Generator:	Non-industrial and/or municipal, SQG
Company Name:	Dupriest Acura
Facility County:	Not reported
TNRCC Region:	Not reported
TNRCC Facility ID :	021990
Site Owner Tax ID :	Not reported
Site Location Lat/Long :	Not reported
Last Update to NOR Data :	20010130
Ind. waste permit # :	Not reported
Mun waste permit # :	Not reported
Non Notifier :	No
Facility is STEERS Reporter :	No
Fac Req to Submit Annual Waste Summary Rpt :	No
Facility Involved In Recycling:	No
Mailing Address:	2525 S Georgia Amarillo, TX 79190
Mailing County:	USA
Mailing Add 3:	Not reported

DUPRIEST ACURA (Continued) **1000196757**

Contact:	Lynn Wilson
Contact Telephone Number:	806-358-3333
Registration Number:	66730
Year:	2001
Registration Initial Notification Date:	09/30/1985
Registration Last Amendment Date:	01/27/2001
EPA Identification:	TXD981152077
TNRCC Premit Number:	021990
Revcr Has Monthly Reporting Requirement:	Not reported
Description of Facility Site Location:	2525 So. Georgia, Amarillo, Tx 79190
Site Primary Standard Industrial Code:	55110
	New And Used Car Dealers
	Retail Trade
Registration is a Generator of Waste:	Yes
Registration is a Receivers of Waste:	No
Registration is a Transporter of Waste:	No
Registration is a Transfer Facility:	No
Mexican Facility:	Does not represent a Maquiladora (Mexican Facility)
Facility Country:	Not reported
Facility Status:	Inactive
Type of Generator:	Non-industrial and/or municipal, SQG
Company Name:	Dupriest Acura
Facility County:	Not reported
TNRCC Region:	Not reported
TNRCC Facility ID :	021990
Site Owner Tax ID :	Not reported
Site Location Lat/Long :	Not reported
Last Update to NOR Data :	20010130
Ind. waste permit # :	Not reported
Mun waste permit # :	Not reported
Non Notifier :	No
Facility is STEERS Reporter :	No
Fac Req to Submit Annual Waste Summary Rpt :	No
Facility Involved In Recycling:	No
Mailing Address:	2525 S Georgia
	Amarillo, TX 79190
Mailing County:	USA
Mailing Add 3:	Not reported
Contact:	Lynn Wilson
Contact Telephone Number:	806-358-3333
Registration Number:	66730
Year:	2002
Registration Initial Notification Date:	09/30/1985
Registration Last Amendment Date:	01/27/2001
EPA Identification:	TXD981152077
TNRCC Premit Number:	021990
Revcr Has Monthly Reporting Requirement:	Not reported
Description of Facility Site Location:	2525 So. Georgia, Amarillo, Tx 79190
Site Primary Standard Industrial Code:	55110
	New And Used Car Dealers
	Retail Trade
Registration is a Generator of Waste:	Yes
Registration is a Receivers of Waste:	No
Registration is a Transporter of Waste:	No
Registration is a Transfer Facility:	No

DUPRIEST ACURA (Continued) **1000196757**

Mexican Facility:	Does not represent a Maquiladora (Mexican Facility)
Facility Country:	Not reported
Facility Status:	Inactive
Type of Generator:	Non-industrial and/or municipal, SQG
Company Name:	Dupriest Acura
Facility County:	Not reported
TNRCC Region:	Not reported
TNRCC Facility ID :	021990
Site Owner Tax ID :	Not reported
Site Location Lat/Long :	Not reported
Last Update to NOR Data :	20010130
Ind. waste permit # :	Not reported
Mun waste permit # :	Not reported
Non Notifier :	No
Facility is STEERS Reporter :	No
Fac Req to Submit Annual Waste Summary Rpt :	No
Facility Involved In Recycling:	No
Mailing Address:	2525 S Georgia Amarillo, TX 79190
Mailing County:	USA
Mailing Add 3:	Not reported
Contact:	Lynn Wilson
Contact Telephone Number:	806-358-3333
Registration Number:	66730
Year:	2003
Registration Initial Notification Date:	09/30/1985
Registration Last Amendment Date:	01/27/2001
EPA Identification:	TXD981152077
TNRCC Premit Number:	021990
Revcr Has Monthly Reporting Requirement:	Not reported
Description of Facility Site Location:	2525 So. Georgia, Amarillo, Tx 79190
Site Primary Standard Industrial Code:	55110 New And Used Car Dealers Retail Trade
Registration is a Generator of Waste:	Yes
Registration is a Receivers of Waste:	No
Registration is a Transporter of Waste:	No
Registration is a Transfer Facility:	No
Mexican Facility:	Does not represent a Maquiladora (Mexican Facility)
Facility Country:	Not reported
Facility Status:	Inactive
Type of Generator:	Non-industrial and/or municipal, SQG
Company Name:	Dupriest Acura
Facility County:	Not reported
TNRCC Region:	Not reported
TNRCC Facility ID :	021990
Site Owner Tax ID :	Not reported
Site Location Lat/Long :	Not reported
Last Update to NOR Data :	20010130
Ind. waste permit # :	Not reported
Mun waste permit # :	Not reported
Non Notifier :	No
Facility is STEERS Reporter :	No
Fac Req to Submit Annual Waste Summary Rpt :	No
Facility Involved In Recycling:	No
Mailing Address:	2525 S Georgia

DUPRIEST ACURA (Continued) **1000196757**

	Amarillo, TX 79190
Mailing County:	USA
Mailing Add 3:	Not reported
Contact:	Lynn Wilson
Contact Telephone Number:	806-358-3333
Registration Number:	66730
Year:	2004
Registration Initial Notification Date:	09/30/1985
Registration Last Amendment Date:	01/27/2001
EPA Identification:	TXD981152077
TNRCC Premit Number:	021990
Revcr Has Monthly Reporting Requirement:	4
Description of Facility Site Location:	2525 So. Georgia, Amarillo, Tx 79190
Site Primary Standard Industrial Code:	55110
	New And Used Car Dealers
	Retail Trade
Registration is a Generator of Waste:	Yes
Registration is a Receivers of Waste:	No
Registration is a Transporter of Waste:	No
Registration is a Transfer Facility:	No
Mexican Facility:	Does not represent a Maquiladora (Mexican Facility)
Facility Country:	USA
Facility Status:	Inactive
Type of Generator:	Non-industrial and/or municipal, SQG
Company Name:	Dupriest Acura
Facility County:	Not reported
TNRCC Region:	Not reported
TNRCC Facility ID :	021990
Site Owner Tax ID :	Not reported
Site Location Lat/Long :	Not reported
Last Update to NOR Data :	20010130
Ind. waste permit # :	Not reported
Mun waste permit # :	Not reported
Non Notifier :	No
Facility is STEERS Reporter :	No
Fac Req to Submit Annual Waste Summary Rpt :	No
Facility Involved In Recycling:	No
Mailing Address:	2525 S Georgia
	Amarillo, TX 79190
Mailing County:	USA
Mailing Add 3:	Not reported
Contact:	Lynn Wilson
Contact Telephone Number:	806-358-3333
Registration Number:	66730
Year:	98-99
Registration Initial Notification Date:	09/30/1985
Registration Last Amendment Date:	06/19/1995
EPA Identification:	TXD981152077
TNRCC Premit Number:	Not reported
Revcr Has Monthly Reporting Requirement:	Not reported
Description of Facility Site Location:	2525 So. Georgia, Amarillo, Tx 79190
Site Primary Standard Industrial Code:	00
	Not reported
Registration is a Generator of Waste:	Yes
Registration is a Receivers of Waste:	No

DUPRIEST ACURA (Continued) **1000196757**

Registration is a Transporter of Waste:	No
Registration is a Transfer Facility:	No
Mexican Facility:	Does not represent a Maquiladora (Mexican Facility)
Facility Country:	Not reported
Facility Status:	Active
Type of Generator:	Non-industrial and/or municipal, SQG
Company Name:	Dupriest Acura
Facility County:	Not reported
TNRCC Region:	Not reported
TNRCC Facility ID :	Not reported
Site Owner Tax ID :	Not reported
Site Location Lat/Long :	Not reported
Last Update to NOR Data :	Not reported
Ind. waste permit # :	Not reported
Mun waste permit # :	Not reported
Non Notifier :	Not reported
Facility is STEERS Reporter :	Not reported
Fac Req to Submit Annual Waste Summary Rpt :	Not reported
Facility Involved In Recycling:	Not reported
Mailing Address:	2525 S Georgia Amarillo, TX 79190
Mailing County:	USA
Mailing Add 3:	Not reported
Contact:	Lynn Wilson
Contact Telephone Number:	806-358-3333

Click this hyperlink while viewing on your computer to access additional TX IHW detail in the EDR Site Report.

UST:

Facility ID:	0060084	Tank Installer:	Not reported
Tank ID:	1	Installation Date:	Not reported
Tank Emptied:	Yes	Status Date:	11/21/1991
Capacity:	550	Unit ID:	00141437

Tank Material of Construction:	Not reported
Pipe Material of Construction:	Not reported
Other Materials of Construction:	Not reported
Tank Status:	Removed from the Ground
Tank Construction & Containment:	Not reported
Pipe Construction & Containment:	Not reported
Other Construction & Containment:	Not reported
Compartment Substance Stored:	Not reported
Compartment Other Substance:	UNKNOWN
Tank Release Detection Method:	Not reported
Tank Release Method Detection II:	Not reported
Tank Release Method Detection III:	Not reported
Other Tank Release Method Detection:	None
Tank Release Detection Variance :	No Variance
Pipe Release Detection Method:	Not reported
Other Pipe Release Detection Method :	None
Pipe Release Detection Variance :	No Variance
Spill and Overfill Protection:	Not reported
Tank Corrosion Protection:	Not reported
Pipe Corrosion Protection:	Not reported
Other Corrosion Protection:	None
Vapor Recovery Equipment Status:	Not reported
Equipment Installed Date:	Not reported
Equipment Installer:	Not reported

DUPRIEST ACURA (Continued) **1000196757**

Contractor Registration Number:	Not reported
Tank Registration Date:	09/27/1991
Installer License Number:	Not reported
Operator Name:	Not reported
Operator Telephone number:	Not reported
Operator Address:	
Operator Address building:	Not reported
Contact Operator Name:	
Contact Operator title:	Not reported
Contact Operator Phone:	Not reported
Self-Certification date:	Not reported
Signature Name:	Not reported
Signature Title Name:	Not reported
Signature Type Text:	Not reported
Certification Submitted Type:	Not reported
Registration Self-Certification Flag:	Not reported
Fees Self-Certification Flag:	Not reported
Financial Assurance Self-Certification flag:	Not reported
Technical standards Self-Certification flag:	Not reported
UST Delivery Certificate Expiration Date:	Not reported
Compartment letter:	Not reported
Financial Responsibility Type:	Not reported
Corrective Action Met Flag:	Not reported
Third Party Met Flag:	Not reported
Financial Assurance Beginning Date:	Not reported
Piping Design & Ext. Containment 3 :	Not reported
Piping Design & Ext. Containment 4 :	Not reported
Type of Piping :	Not reported
Internal Tank Lining Date :	00/00/0000
Pipe Connectors and Valves 1 :	Not reported
Pipe Connectors and Valves 2 :	Not reported
Pipe Connectors and Valves 3 :	Not reported
Other Tank Corrosion Protection Text:	None
Tank Corrosion Protection Variance :	No Variance
Pipe Corrosion Protection 3 :	Not reported
Pipe Corrosion Protection Variance :	No Variance
Stage 2 Vapor Recry Equipment Status :	Not reported
Stage 1 Equipment Installed Date :	Not reported
Tank Tested :	Not reported
Compartment Capacity :	0000000
Owner ID :	35541
Owner Name :	WOLFLIN MORTGAGE CO
Owner Address :	2810 BONHAMINGTON AMARILLO, TX 79109
Owner Contact Telephone :	(806) 355-9291
Owner Type :	Private or Corporate
Owner Amendment Reason Code :	001
Owner Amendment Date :	12/93/08
Owner Tax ID :	Not reported
Number of Facilities reported by Owner :	0001
Mail Undeliverable :	Not reported
Bankruptcy In Effect :	Not reported
# Of Underground Storage Tanks :	0001
# Of Aboveground Storage Tanks :	0000
Operator Effective Date :	Not reported
Operator Type :	Private or Corporate
Owner Contact Name:	JIM PATTON

DUPRIEST ACURA (Continued) **1000196757**

Date Registration Form Received :	27/91/09
Facility Type :	Fleet Refueling
Name of Facility Manager :	JIM PATTON
Title of Facility Manager :	Not reported
Facility Manager Phone :	8063559291
Sign Name on Registration Form :	JOHN DRAKE
Title of Signer of Registration Form :	CONSULTANT
Date of Signature on Registration Form :	092591
Number of USTs:	0001
Number of ASTs:	0000
Facility PO Box :	Not reported
Owner PO Box :	Not reported
Region Number :	01
Facility in Ozone non-attainment area :	Not reported

---

27 **WESTGATE CAR WASH & LUBE CENTER** **UST** **U003038722**
SE **2608 S GEORGIA** **LTANKS** **N/A**
1/4-1/2 **AMARILLO, TX 79101**
1826 ft.

Relative:
Higher

Actual:
3619 ft.

LTANKS:

Facility ID:	0022381
Facility Location:	2608 S GEORGIA
Reported Date:	1/5/1990
Entered Date:	3/25/1993
RPR Coordinator:	HELEN WELCH
Region:	01
Region City ID:	AMARILLO
LPST Id:	104578
Responsible Party	GAINS GEORGE
RP Contact:	GEORGE GAINES
RP Telephone:	806/374-5240
RP Address:	2030 S WASHINGTON AMARILLO, TX 79110
Priority:	MINOR SOIL CONTAMINATION - DOES NOT REQUIRE A RAP
Status:	**FINAL CONCURRENCE ISSUED, CASE CLOSED**

UST:

Facility ID:	0022381	Tank Installer:	Not reported
Tank ID:	1	Installation Date:	09/02/1990
Tank Emptied:	No	Status Date:	01/16/1990
Capacity:	1036	Unit ID:	00057304

Tank Material of Construction:	Steel
Pipe Material of Construction:	Steel
Other Materials of Construction:	Not reported
Tank Status:	Removed from the Ground
Tank Construction & Containment:	Not reported
Pipe Construction & Containment:	Not reported
Other Construction & Containment:	Not reported
Compartment Substance Stored:	Diesel
Compartment Other Substance:	Not reported
Tank Release Detection Method:	Not reported
Tank Release Method Detection II:	Not reported
Tank Release Method Detection III:	Not reported
Other Tank Release Method Detection:	Not reported
Tank Release Detection Variance :	No Variance
Pipe Release Detection Method:	Not reported
Other Pipe Release Detection Method :	Not reported
Pipe Release Detection Variance :	No Variance

WESTGATE CAR WASH & LUBE CENTER (Continued) **U003038722**

Spill and Overfill Protection:	Not reported
Tank Corrosion Protection:	Not reported
Pipe Corrosion Protection:	Not reported
Other Corrosion Protection:	Not reported
Vapor Recovery Equipment Status:	Not reported
Equipment Installed Date:	Not reported
Equipment Installer:	Not reported
Contractor Registration Number:	Not reported
Tank Registration Date:	05/08/1986
Installer License Number:	Not reported
Operator Name:	WESTGATE ENTERPRISES LLC
Operator Telephone number:	Not reported
Operator Address:	1201 S TAYLOR ST
	AMARILLO, TX 79101 - 4313
Operator Address building:	Not reported
Contact Operator Name:	CRAIG OWEN
Contact Operator title:	Not reported
Contact Operator Phone:	806-373-4351
Self-Certification date:	020906
Signature Name:	David Hudson
Signature Title Name:	Projects Manager
Signature Type Text:	Legally-Authorized Rep of Owner
Certification Submitted Type:	Annual
Registration Self-Certification Flag:	Yes
Fees Self-Certification Flag:	Not reported
Financial Assurance Self-Certification flag:	Yes
Technical standards Self-Certification flag:	Yes
UST Delivery Certificate Expiration Date:	20/07/03
Compartment letter:	A
Financial Responsibility Type:	Insurance or Risk Retention Group
Corrective Action Met Flag:	Yes
Third Party Met Flag:	Yes
Financial Assurance Beginning Date:	Not reported
Piping Design & Ext. Containment 3 :	Not reported
Piping Design & Ext. Containment 4 :	Not reported
Type of Piping :	Not reported
Internal Tank Lining Date :	00/00/0000
Pipe Connectors and Valves 1 :	Not reported
Pipe Connectors and Valves 2 :	Not reported
Pipe Connectors and Valves 3 :	Not reported
Other Tank Corrosion Protection Text:	Not reported
Tank Corrosion Protection Variance :	No Variance
Pipe Corrosion Protection 3 :	Not reported
Pipe Corrosion Protection Variance :	No Variance
Stage 2 Vapor Recry Equipment Status :	Not reported
Stage 1 Equipment Installed Date :	Not reported
Tank Tested :	Not reported
Compartment Capacity :	0000000
Owner ID :	51953
Owner Name :	WESTGATE ENTERPRISES LLC
Owner Address :	1201 S TAYLOR ST
	AMARILLO, TX 79101
Owner Contact Telephone :	806- 373-4351
Owner Type :	Corporation
Owner Amendment Reason Code :	035
Owner Amendment Date :	18/04/02

WESTGATE CAR WASH & LUBE CENTER (Continued) **U003038722**

Owner Tax ID :	Not reported
Number of Facilities reported by Owner :	0002
Mail Undeliverable :	Not reported
Bankruptcy In Effect :	Not reported
# Of Underground Storage Tanks :	0011
# Of Aboveground Storage Tanks :	0000
Operator Effective Date :	Not reported
Operator Type :	Corporation
Owner Contact Name:	DAVID HUDSON
Date Registration Form Received :	08/86/05
Facility Type :	Retail
Name of Facility Manager :	JOE VALDEZ
Title of Facility Manager :	GENERAL MANAGER
Facility Manager Phone :	806- 352-9690
Sign Name on Registration Form :	M.B TYSON
Title of Signer of Registration Form :	PRES.
Date of Signature on Registration Form :	042386
Number of USTs:	0007
Number of ASTs:	0000
Facility PO Box :	Not reported
Owner PO Box :	Not reported
Region Number :	01
Facility in Ozone non-attainment area :	Not reported

Facility ID:	0022381	Tank Installer:	Not reported
Tank ID:	3	Installation Date:	09/02/1990
Tank Emptied:	No	Status Date:	01/16/1990
Capacity:	4957	Unit ID:	00057305

Tank Material of Construction:	Steel
Pipe Material of Construction:	Not reported
Other Materials of Construction:	Not reported
Tank Status:	Removed from the Ground
Tank Construction & Containment:	Not reported
Pipe Construction & Containment:	Not reported
Other Construction & Containment:	SCOTCH COAT
Compartment Substance Stored:	Diesel
Compartment Other Substance:	Not reported
Tank Release Detection Method:	Not reported
Tank Release Method Detection II:	Not reported
Tank Release Method Detection III:	Not reported
Other Tank Release Method Detection:	Not reported
Tank Release Detection Variance :	No Variance
Pipe Release Detection Method:	Not reported
Other Pipe Release Detection Method :	Not reported
Pipe Release Detection Variance :	No Variance
Spill and Overfill Protection:	Not reported
Tank Corrosion Protection:	Not reported
Pipe Corrosion Protection:	Not reported
Other Corrosion Protection:	Not reported
Vapor Recovery Equipment Status:	Not reported
Equipment Installed Date:	Not reported
Equipment Installer:	Not reported
Contractor Registration Number:	Not reported
Tank Registration Date:	05/08/1986
Installer License Number:	Not reported
Operator Name:	WESTGATE ENTERPRISES LLC
Operator Telephone number:	Not reported

WESTGATE CAR WASH & LUBE CENTER (Continued) **U003038722**

Operator Address:	1201 S TAYLOR ST
	AMARILLO, TX 79101 - 4313
Operator Address building:	Not reported
Contact Operator Name:	CRAIG OWEN
Contact Operator title:	Not reported
Contact Operator Phone:	806-373-4351
Self-Certification date:	020906
Signature Name:	David Hudson
Signature Title Name:	Projects Manager
Signature Type Text:	Legally-Authorized Rep of Owner
Certification Submitted Type:	Annual
Registration Self-Certification Flag:	Yes
Fees Self-Certification Flag:	Not reported
Financial Assurance Self-Certification flag:	Yes
Technical standards Self-Certification flag:	Yes
UST Delivery Certificate Expiration Date:	20/07/03
Compartment letter:	A
Financial Responsibility Type:	Insurance or Risk Retention Group
Corrective Action Met Flag:	Yes
Third Party Met Flag:	Yes
Financial Assurance Beginning Date:	Not reported
Piping Design & Ext. Containment 3 :	Not reported
Piping Design & Ext. Containment 4 :	Not reported
Type of Piping :	Not reported
Internal Tank Lining Date :	00/00/0000
Pipe Connectors and Valves 1 :	Not reported
Pipe Connectors and Valves 2 :	Not reported
Pipe Connectors and Valves 3 :	Not reported
Other Tank Corrosion Protection Text:	Not reported
Tank Corrosion Protection Variance :	No Variance
Pipe Corrosion Protection 3 :	Not reported
Pipe Corrosion Protection Variance :	No Variance
Stage 2 Vapor Recry Equipment Status :	Not reported
Stage 1 Equipment Installed Date :	Not reported
Tank Tested :	Not reported
Compartment Capacity :	0000000
Owner ID :	51953
Owner Name :	WESTGATE ENTERPRISES LLC
Owner Address :	1201 S TAYLOR ST
	AMARILLO, TX 79101
Owner Contact Telephone :	806- 373-4351
Owner Type :	Corporation
Owner Amendment Reason Code :	035
Owner Amendment Date :	18/04/02
Owner Tax ID :	Not reported
Number of Facilities reported by Owner :	0002
Mail Undeliverable :	Not reported
Bankruptcy In Effect :	Not reported
# Of Underground Storage Tanks :	0011
# Of Aboveground Storage Tanks :	0000
Operator Effective Date :	Not reported
Operator Type :	Corporation
Owner Contact Name:	DAVID HUDSON
Date Registration Form Received :	08/86/05
Facility Type :	Retail
Name of Facility Manager :	JOE VALDEZ

WESTGATE CAR WASH & LUBE CENTER (Continued) **U003038722**

Title of Facility Manager :	GENERAL MANAGER
Facility Manager Phone :	806- 352-9690
Sign Name on Registration Form :	M.B TYSON
Title of Signer of Registration Form :	PRES.
Date of Signature on Registration Form :	042386
Number of USTs:	0007
Number of ASTs:	0000
Facility PO Box :	Not reported
Owner PO Box :	Not reported
Region Number :	01
Facility in Ozone non-attainment area :	Not reported

Facility ID:	0022381	Tank Installer:	Not reported
Tank ID:	2	Installation Date:	09/02/1990
Tank Emptied:	No	Status Date:	01/16/1990
Capacity:	1036	Unit ID:	00057306

Tank Material of Construction:	Steel
Pipe Material of Construction:	Steel
Other Materials of Construction:	Not reported
Tank Status:	Removed from the Ground
Tank Construction & Containment:	Not reported
Pipe Construction & Containment:	Not reported
Other Construction & Containment:	Not reported
Compartment Substance Stored:	Diesel
Compartment Other Substance:	Not reported
Tank Release Detection Method:	Not reported
Tank Release Method Detection II:	Not reported
Tank Release Method Detection III:	Not reported
Other Tank Release Method Detection:	Not reported
Tank Release Detection Variance :	No Variance
Pipe Release Detection Method:	Not reported
Other Pipe Release Detection Method :	Not reported
Pipe Release Detection Variance :	No Variance
Spill and Overfill Protection:	Not reported
Tank Corrosion Protection:	Not reported
Pipe Corrosion Protection:	Not reported
Other Corrosion Protection:	Not reported
Vapor Recovery Equipment Status:	Not reported
Equipment Installed Date:	Not reported
Equipment Installer:	Not reported
Contractor Registration Number:	Not reported
Tank Registration Date:	05/08/1986
Installer License Number:	Not reported
Operator Name:	WESTGATE ENTERPRISES LLC
Operator Telephone number:	Not reported
Operator Address:	1201 S TAYLOR ST
	AMARILLO, TX 79101 - 4313
Operator Address building:	Not reported
Contact Operator Name:	CRAIG OWEN
Contact Operator title:	Not reported
Contact Operator Phone:	806-373-4351
Self-Certification date:	020906
Signature Name:	David Hudson
Signature Title Name:	Projects Manager
Signature Type Text:	Legally-Authorized Rep of Owner
Certification Submitted Type:	Annual

WESTGATE CAR WASH & LUBE CENTER (Continued) **U003038722**

Registration Self-Certification Flag:	Yes
Fees Self-Certification Flag:	Not reported
Financial Assurance Self-Certification flag:	Yes
Technical standards Self-Certification flag:	Yes
UST Delivery Certificate Expiration Date:	20/07/03
Compartment letter:	A
Financial Responsibility Type:	Insurance or Risk Retention Group
Corrective Action Met Flag:	Yes
Third Party Met Flag:	Yes
Financial Assurance Beginning Date:	Not reported
Piping Design & Ext. Containment 3 :	Not reported
Piping Design & Ext. Containment 4 :	Not reported
Type of Piping :	Not reported
Internal Tank Lining Date :	00/00/0000
Pipe Connectors and Valves 1 :	Not reported
Pipe Connectors and Valves 2 :	Not reported
Pipe Connectors and Valves 3 :	Not reported
Other Tank Corrosion Protection Text:	Not reported
Tank Corrosion Protection Variance :	No Variance
Pipe Corrosion Protection 3 :	Not reported
Pipe Corrosion Protection Variance :	No Variance
Stage 2 Vapor Recry Equipment Status :	Not reported
Stage 1 Equipment Installed Date :	Not reported
Tank Tested :	Not reported
Compartment Capacity :	0000000
Owner ID :	51953
Owner Name :	WESTGATE ENTERPRISES LLC
Owner Address :	1201 S TAYLOR ST AMARILLO, TX 79101
Owner Contact Telephone :	806- 373-4351
Owner Type :	Corporation
Owner Amendment Reason Code :	035
Owner Amendment Date :	18/04/02
Owner Tax ID :	Not reported
Number of Facilities reported by Owner :	0002
Mail Undeliverable :	Not reported
Bankruptcy In Effect :	Not reported
# Of Underground Storage Tanks :	0011
# Of Aboveground Storage Tanks :	0000
Operator Effective Date :	Not reported
Operator Type :	Corporation
Owner Contact Name:	DAVID HUDSON
Date Registration Form Received :	08/86/05
Facility Type :	Retail
Name of Facility Manager :	JOE VALDEZ
Title of Facility Manager :	GENERAL MANAGER
Facility Manager Phone :	806- 352-9690
Sign Name on Registration Form :	M.B TYSON
Title of Signer of Registration Form :	PRES.
Date of Signature on Registration Form :	042386
Number of USTs:	0007
Number of ASTs:	0000
Facility PO Box :	Not reported
Owner PO Box :	Not reported
Region Number :	01
Facility in Ozone non-attainment area :	Not reported

WESTGATE CAR WASH & LUBE CENTER (Continued) **U003038722**

Facility ID:	0022381	Tank Installer:	Not reported
Tank ID:	5	Installation Date:	09/02/1990
Tank Emptied:	No	Status Date:	01/16/1990
Capacity:	4957	Unit ID:	00057307

Tank Material of Construction:	Steel
Pipe Material of Construction:	Not reported
Other Materials of Construction:	Not reported
Tank Status:	Removed from the Ground
Tank Construction & Containment:	Not reported
Pipe Construction & Containment:	Not reported
Other Construction & Containment:	SCOTCH COAT
Compartment Substance Stored:	Diesel
Compartment Other Substance:	Not reported
Tank Release Detection Method:	Not reported
Tank Release Method Detection II:	Not reported
Tank Release Method Detection III:	Not reported
Other Tank Release Method Detection:	Not reported
Tank Release Detection Variance :	No Variance
Pipe Release Detection Method:	Not reported
Other Pipe Release Detection Method :	Not reported
Pipe Release Detection Variance :	No Variance
Spill and Overfill Protection:	Not reported
Tank Corrosion Protection:	Not reported
Pipe Corrosion Protection:	Not reported
Other Corrosion Protection:	Not reported
Vapor Recovery Equipment Status:	Not reported
Equipment Installed Date:	Not reported
Equipment Installer:	Not reported
Contractor Registration Number:	Not reported
Tank Registration Date:	05/08/1986
Installer License Number:	Not reported
Operator Name:	WESTGATE ENTERPRISES LLC
Operator Telephone number:	Not reported
Operator Address:	1201 S TAYLOR ST
	AMARILLO, TX 79101 - 4313
Operator Address building:	Not reported
Contact Operator Name:	CRAIG OWEN
Contact Operator title:	Not reported
Contact Operator Phone:	806-373-4351
Self-Certification date:	020906
Signature Name:	David Hudson
Signature Title Name:	Projects Manager
Signature Type Text:	Legally-Authorized Rep of Owner
Certification Submitted Type:	Annual
Registration Self-Certification Flag:	Yes
Fees Self-Certification Flag:	Not reported
Financial Assurance Self-Certification flag:	Yes
Technical standards Self-Certification flag:	Yes
UST Delivery Certificate Expiration Date:	20/07/03
Compartment letter:	A
Financial Responsibility Type:	Insurance or Risk Retention Group
Corrective Action Met Flag:	Yes
Third Party Met Flag:	Yes
Financial Assurance Beginning Date:	Not reported
Piping Design & Ext. Containment 3 :	Not reported

WESTGATE CAR WASH & LUBE CENTER (Continued) **U003038722**

Piping Design & Ext. Containment 4 :	Not reported
Type of Piping :	Not reported
Internal Tank Lining Date :	00/00/0000
Pipe Connectors and Valves 1 :	Not reported
Pipe Connectors and Valves 2 :	Not reported
Pipe Connectors and Valves 3 :	Not reported
Other Tank Corrosion Protection Text:	Not reported
Tank Corrosion Protection Variance :	No Variance
Pipe Corrosion Protection 3 :	Not reported
Pipe Corrosion Protection Variance :	No Variance
Stage 2 Vapor Recry Equipment Status :	Not reported
Stage 1 Equipment Installed Date :	Not reported
Tank Tested :	Not reported
Compartment Capacity :	0000000
Owner ID :	51953
Owner Name :	WESTGATE ENTERPRISES LLC
Owner Address :	1201 S TAYLOR ST AMARILLO, TX 79101
Owner Contact Telephone :	806- 373-4351
Owner Type :	Corporation
Owner Amendment Reason Code :	035
Owner Amendment Date :	18/04/02
Owner Tax ID :	Not reported
Number of Facilities reported by Owner :	0002
Mail Undeliverable :	Not reported
Bankruptcy In Effect :	Not reported
# Of Underground Storage Tanks :	0011
# Of Aboveground Storage Tanks :	0000
Operator Effective Date :	Not reported
Operator Type :	Corporation
Owner Contact Name:	DAVID HUDSON
Date Registration Form Received :	08/86/05
Facility Type :	Retail
Name of Facility Manager :	JOE VALDEZ
Title of Facility Manager :	GENERAL MANAGER
Facility Manager Phone :	806- 352-9690
Sign Name on Registration Form :	M.B TYSON
Title of Signer of Registration Form :	PRES.
Date of Signature on Registration Form :	042386
Number of USTs:	0007
Number of ASTs:	0000
Facility PO Box :	Not reported
Owner PO Box :	Not reported
Region Number :	01
Facility in Ozone non-attainment area :	Not reported

Facility ID:	0022381	Tank Installer:	Not reported
Tank ID:	4	Installation Date:	09/02/1990
Tank Emptied:	No	Status Date:	01/16/1990
Capacity:	4957	Unit ID:	00057308

Tank Material of Construction:	Steel
Pipe Material of Construction:	Not reported
Other Materials of Construction:	Not reported
Tank Status:	Removed from the Ground
Tank Construction & Containment:	Not reported
Pipe Construction & Containment:	Not reported
Other Construction & Containment:	SCOTCH COAT

WESTGATE CAR WASH & LUBE CENTER (Continued) **U003038722**

Compartment Substance Stored:	Diesel
Compartment Other Substance:	Not reported
Tank Release Detection Method:	Not reported
Tank Release Method Detection II:	Not reported
Tank Release Method Detection III:	Not reported
Other Tank Release Method Detection:	Not reported
Tank Release Detection Variance :	No Variance
Pipe Release Detection Method:	Not reported
Other Pipe Release Detection Method :	Not reported
Pipe Release Detection Variance :	No Variance
Spill and Overfill Protection:	Not reported
Tank Corrosion Protection:	Not reported
Pipe Corrosion Protection:	Not reported
Other Corrosion Protection:	None
Vapor Recovery Equipment Status:	Not reported
Equipment Installed Date:	Not reported
Equipment Installer:	Not reported
Contractor Registration Number:	Not reported
Tank Registration Date:	05/08/1986
Installer License Number:	Not reported
Operator Name:	WESTGATE ENTERPRISES LLC
Operator Telephone number:	Not reported
Operator Address:	1201 S TAYLOR ST
	AMARILLO, TX 79101 - 4313
Operator Address building:	Not reported
Contact Operator Name:	CRAIG OWEN
Contact Operator title:	Not reported
Contact Operator Phone:	806-373-4351
Self-Certification date:	020906
Signature Name:	David Hudson
Signature Title Name:	Projects Manager
Signature Type Text:	Legally-Authorized Rep of Owner
Certification Submitted Type:	Annual
Registration Self-Certification Flag:	Yes
Fees Self-Certification Flag:	Not reported
Financial Assurance Self-Certification flag:	Yes
Technical standards Self-Certification flag:	Yes
UST Delivery Certificate Expiration Date:	20/07/03
Compartment letter:	A
Financial Responsibility Type:	Insurance or Risk Retention Group
Corrective Action Met Flag:	Yes
Third Party Met Flag:	Yes
Financial Assurance Beginning Date:	Not reported
Piping Design & Ext. Containment 3 :	Not reported
Piping Design & Ext. Containment 4 :	Not reported
Type of Piping :	Not reported
Internal Tank Lining Date :	00/00/0000
Pipe Connectors and Valves 1 :	Not reported
Pipe Connectors and Valves 2 :	Not reported
Pipe Connectors and Valves 3 :	Not reported
Other Tank Corrosion Protection Text:	Not reported
Tank Corrosion Protection Variance :	No Variance
Pipe Corrosion Protection 3 :	Not reported
Pipe Corrosion Protection Variance :	No Variance
Stage 2 Vapor Recry Equipment Status :	Not reported
Stage 1 Equipment Installed Date :	Not reported

WESTGATE CAR WASH & LUBE CENTER (Continued) **U003038722**

Tank Tested :	Not reported
Compartment Capacity :	0000000
Owner ID :	51953
Owner Name :	WESTGATE ENTERPRISES LLC
Owner Address :	1201 S TAYLOR ST AMARILLO, TX 79101
Owner Contact Telephone :	806- 373-4351
Owner Type :	Corporation
Owner Amendment Reason Code :	035
Owner Amendment Date :	18/04/02
Owner Tax ID :	Not reported
Number of Facilities reported by Owner :	0002
Mail Undeliverable :	Not reported
Bankruptcy In Effect :	Not reported
# Of Underground Storage Tanks :	0011
# Of Aboveground Storage Tanks :	0000
Operator Effective Date :	Not reported
Operator Type :	Corporation
Owner Contact Name:	DAVID HUDSON
Date Registration Form Received :	08/86/05
Facility Type :	Retail
Name of Facility Manager :	JOE VALDEZ
Title of Facility Manager :	GENERAL MANAGER
Facility Manager Phone :	806- 352-9690
Sign Name on Registration Form :	M.B TYSON
Title of Signer of Registration Form :	PRES.
Date of Signature on Registration Form :	042386
Number of USTs:	0007
Number of ASTs:	0000
Facility PO Box :	Not reported
Owner PO Box :	Not reported
Region Number :	01
Facility in Ozone non-attainment area :	Not reported

Click this hyperlink while viewing on your computer to access
2 additional TX UST record(s) in the EDR Site Report.

28
WNW
1/4-1/2
2588 ft.

CULLIGAN WATER COND OF AMARILLO
3801 WOLFLIN AVE
AMARILLO, TX 79102

RCRA-SQG **1000696011**
FINDS **TXD988064960**
UST
LTANKS

Relative:
Higher

Actual:
3612 ft.

RCRAInfo:

Owner:	MR ARTHUR W WICKHAM (806) 352-1128
EPA ID:	TXD988064960
Contact:	CHARLES JR RIVAS (806) 359-1511
Classification:	Small Quantity Generator
TSDF Activities:	Not reported

CULLIGAN WATER COND OF AMARILLO (Continued) **1000696011**

Violation Status: No violations found

FINDS:

Other Pertinent Environmental Activity Identified at Site:

RCRAInfo is a national information system that supports the Resource Conservation and Recovery Act (RCRA) program through the tracking of events and activities related to facilities that generate, transport, and treat, store, or dispose of hazardous waste. RCRAInfo allows RCRA program staff to track the notification, permit, compliance, and corrective action activities required under RCRA.

LTANKS:

Facility ID:	0023968
Facility Location:	3801 WOLFLIN
Reported Date:	11/14/1991
Entered Date:	12/16/1991
RPR Coordinator:	RPR
Region:	01
Region City ID:	AMARILLO
LPST Id:	101053
Responsible Party	WICKHAM INVESTMENT CO
RP Contact:	ARTHUR WICKHAM
RP Telephone:	806/352-1128
RP Address:	6007 WINDHAM AMARILLO, TX 79109
Priority:	SOIL CONTAMINATION ONLY, REQUIRES FULL SITE ASSESSMENT & RAP
Status:	**FINAL CONCURRENCE ISSUED, CASE CLOSED**

UST:

Facility ID:	0023968	Tank Installer:	Not reported
Tank ID:	1	Installation Date:	01/01/1976
Tank Emptied:	No	Status Date:	11/06/1991
Capacity:	500	Unit ID:	00061709

Tank Material of Construction:	Fiberglass-Reinforced Plastic (FRP)
Pipe Material of Construction:	Steel
Other Materials of Construction:	Not reported
Tank Status:	Removed from the Ground
Tank Construction & Containment:	Single Wall
Pipe Construction & Containment:	Single Wall
Other Construction & Containment:	Not reported
Compartment Substance Stored:	Gasoline
Compartment Other Substance:	Not reported
Tank Release Detection Method:	Not reported
Tank Release Method Detection II:	Not reported
Tank Release Method Detection III:	Not reported
Other Tank Release Method Detection:	Inventory Control
Tank Release Detection Variance :	No Variance
Pipe Release Detection Method:	Not reported
Other Pipe Release Detection Method :	None
Pipe Release Detection Variance :	No Variance
Spill and Overfill Protection:	Not reported
Tank Corrosion Protection:	None
Tank Corrosion Protection II:	None
Pipe Corrosion Protection:	Not reported
Other Corrosion Protection:	None
Vapor Recovery Equipment Status:	Not reported
Equipment Installed Date:	Not reported
Equipment Installer:	Not reported
Contractor Registration Number:	Not reported

CULLIGAN WATER COND OF AMARILLO (Continued) **1000696011**

Tank Registration Date:	05/08/1986
Installer License Number:	Not reported
Operator Name:	Not reported
Operator Telephone number:	Not reported
Operator Address:	
Operator Address building:	Not reported
Contact Operator Name:	
Contact Operator title:	Not reported
Contact Operator Phone:	Not reported
Self-Certification date:	Not reported
Signature Name:	Not reported
Signature Title Name:	Not reported
Signature Type Text:	Not reported
Certification Submitted Type:	Not reported
Registration Self-Certification Flag:	Not reported
Fees Self-Certification Flag:	Not reported
Financial Assurance Self-Certification flag:	Not reported
Technical standards Self-Certification flag:	Not reported
UST Delivery Certificate Expiration Date:	Not reported
Compartment letter:	Not reported
Financial Responsibility Type:	Not reported
Corrective Action Met Flag:	Not reported
Third Party Met Flag:	Not reported
Financial Assurance Beginning Date:	Not reported
Piping Design & Ext. Containment 3 :	Not reported
Piping Design & Ext. Containment 4 :	Not reported
Type of Piping :	Suction
Internal Tank Lining Date :	00/00/0000
Pipe Connectors and Valves 1 :	Not reported
Pipe Connectors and Valves 2 :	Not reported
Pipe Connectors and Valves 3 :	Not reported
Other Tank Corrosion Protection Text:	Not reported
Tank Corrosion Protection Variance :	No Variance
Pipe Corrosion Protection 3 :	Not reported
Pipe Corrosion Protection Variance :	No Variance
Stage 2 Vapor Recry Equipment Status :	Not reported
Stage 1 Equipment Installed Date :	Not reported
Tank Tested :	Tested
Compartment Capacity :	0000000
Owner ID :	31443
Owner Name :	WICKHAM INVESTMENTS
Owner Address :	6007 WINDHAM AMARILLO, TX 79109
Owner Contact Telephone :	Not reported
Owner Type :	Private or Corporate
Owner Amendment Reason Code :	000
Owner Amendment Date :	Not reported
Owner Tax ID :	Not reported
Number of Facilities reported by Owner :	0001
Mail Undeliverable :	Not reported
Bankruptcy In Effect :	Not reported
# Of Underground Storage Tanks :	0001
# Of Aboveground Storage Tanks :	0000
Operator Effective Date :	Not reported
Operator Type :	Private or Corporate
Owner Contact Name:	
Date Registration Form Received :	08/86/05

CULLIGAN WATER COND OF AMARILLO (Continued) **1000696011**

Facility Type :	None of the above, or unidentified
Name of Facility Manager :	J.W. GRIMES
Title of Facility Manager :	PRES
Facility Manager Phone :	8063554438
Sign Name on Registration Form :	J.W. GRIMES
Title of Signer of Registration Form :	PRES
Date of Signature on Registration Form :	041186
Number of USTs:	0001
Number of ASTs:	0000
Facility PO Box :	Not reported
Owner PO Box :	Not reported
Region Number :	01
Facility in Ozone non-attainment area :	Not reported

ORPHAN SUMMARY

City	EDR ID	Site Name	Site Address	Zip	Database(s)
AMARILLO	91224866	34TH AND S MONROE	34TH AND S MONROE		ERNS
AMARILLO	1009298297	U. S. DOE - PANTEX PLANT	HIGHWAY 60	79109	ICIS
AMARILLO	S106821239	CITY OF AMARILLO TRANSFER STATION	NO ADDRESS		SWF/LF
AMARILLO	S106821349	HIGH PLAINS BAPTIST HOSPITAL SOLID WASTE	NO ADDRESS		SWF/LF
AMARILLO	S106821416	SAFETY KLEEN AMARILLO LIQUID WASTE TRANS	NO ADDRESS		SWF/LF
AMARILLO	S106821436	TEXAS STATE TECHNICAL INSTITUTE LANDFILL	NO ADDRESS		SWF/LF
AMARILLO	S107790489	CUSTOMIZED SERVICE LANDFILL	NO ADDRESS		SWF/LF
AMARILLO	S106169210	CITY OF AMARILLO LANDFILL	NO ADDRESS		SWF/LF
AMARILLO	S106170027	DWAINE C WARNER LANDFILL	NO ADDRESS		SWF/LF
AMARILLO	S106170659	SMOTHERMAN & SHARP LANDFILL	NO ADDRESS		SWF/LF
AMARILLO	2005708742	1901 S JOHNSON STREET (BNSF AM	1901 S JOHNSON STREET (BNSF AM		HMIRS
AMARILLO	S105778519	U.S. DOE PANTEX PLANT	17 MILES NORTHEAST OF		Ind. Haz Waste
AMARILLO	S105778518	U.S. DOE PANTEX PLANT	17 MILES NORTHEAST OF		Ind. Haz Waste
AMARILLO	1000876586	FORMER ORDNANCE PLANT OF PANTEX	15M NE ON HWY 60	79102	FINDS, RCRA-LQG
MANSFIELD	S107011716	1500 BLOCK OF BROAD ST., SOUTH SIDE OF S	1500 BLOCK OF BROAD ST., SOUTH SIDE OF STREET MANS	79109	TX Spills

GOVERNMENT RECORDS SEARCHED / DATA CURRENCY TRACKING

To maintain currency of the following federal and state databases, EDR contacts the appropriate governmental agency on a monthly or quarterly basis, as required.

Number of Days to Update: Provides confirmation that EDR is reporting records that have been updated within 90 days from the date the government agency made the information available to the public.

FEDERAL RECORDS

NPL: National Priority List

National Priorities List (Superfund). The NPL is a subset of CERCLIS and identifies over 1,200 sites for priority cleanup under the Superfund Program. NPL sites may encompass relatively large areas. As such, EDR provides polygon coverage for over 1,000 NPL site boundaries produced by EPA's Environmental Photographic Interpretation Center (EPIC) and regional EPA offices.

Date of Government Version: 04/19/2006
Date Data Arrived at EDR: 05/05/2006
Date Made Active in Reports: 05/22/2006
Number of Days to Update: 17

Source: EPA
Telephone: N/A
Last EDR Contact: 05/05/2006
Next Scheduled EDR Contact: 07/31/2006
Data Release Frequency: Quarterly

NPL Site Boundaries

Sources:

EPA's Environmental Photographic Interpretation Center (EPIC)
Telephone: 202-564-7333

EPA Region 1
Telephone 617-918-1143

EPA Region 6
Telephone: 214-655-6659

EPA Region 3
Telephone 215-814-5418

EPA Region 8
Telephone: 303-312-6774

EPA Region 4
Telephone 404-562-8033

Proposed NPL: Proposed National Priority List Sites

Date of Government Version: 04/19/2006
Date Data Arrived at EDR: 05/05/2006
Date Made Active in Reports: 05/22/2006
Number of Days to Update: 17

Source: EPA
Telephone: N/A
Last EDR Contact: 05/05/2006
Next Scheduled EDR Contact: 07/31/2006
Data Release Frequency: Quarterly

DELISTED NPL: National Priority List Deletions

The National Oil and Hazardous Substances Pollution Contingency Plan (NCP) establishes the criteria that the EPA uses to delete sites from the NPL. In accordance with 40 CFR 300.425.(e), sites may be deleted from the NPL where no further response is appropriate.

Date of Government Version: 04/19/2006
Date Data Arrived at EDR: 05/05/2006
Date Made Active in Reports: 05/22/2006
Number of Days to Update: 17

Source: EPA
Telephone: N/A
Last EDR Contact: 05/05/2006
Next Scheduled EDR Contact: 07/31/2006
Data Release Frequency: Quarterly

NPL RECOVERY: Federal Superfund Liens

Federal Superfund Liens. Under the authority granted the USEPA by CERCLA of 1980, the USEPA has the authority to file liens against real property in order to recover remedial action expenditures or when the property owner received notification of potential liability. USEPA compiles a listing of filed notices of Superfund Liens.

Date of Government Version: 10/15/1991
Date Data Arrived at EDR: 02/02/1994
Date Made Active in Reports: 03/30/1994
Number of Days to Update: 56

Source: EPA
Telephone: 202-564-4267
Last EDR Contact: 05/23/2006
Next Scheduled EDR Contact: 08/21/2006
Data Release Frequency: No Update Planned

GOVERNMENT RECORDS SEARCHED / DATA CURRENCY TRACKING

CERCLIS: Comprehensive Environmental Response, Compensation, and Liability Information System
CERCLIS contains data on potentially hazardous waste sites that have been reported to the USEPA by states, municipalities, private companies and private persons, pursuant to Section 103 of the Comprehensive Environmental Response, Compensation, and Liability Act (CERCLA). CERCLIS contains sites which are either proposed to or on the National Priorities List (NPL) and sites which are in the screening and assessment phase for possible inclusion on the NPL.

Date of Government Version: 02/01/2006
Date Data Arrived at EDR: 03/21/2006
Date Made Active in Reports: 04/13/2006
Number of Days to Update: 23

Source: EPA
Telephone: 703-413-0223
Last EDR Contact: 06/22/2006
Next Scheduled EDR Contact: 09/18/2006
Data Release Frequency: Quarterly

CERCLIS-NFRAP: CERCLIS No Further Remedial Action Planned
Archived sites are sites that have been removed and archived from the inventory of CERCLIS sites. Archived status indicates that, to the best of EPA's knowledge, assessment at a site has been completed and that EPA has determined no further steps will be taken to list this site on the National Priorities List (NPL), unless information indicates this decision was not appropriate or other considerations require a recommendation for listing at a later time. This decision does not necessarily mean that there is no hazard associated with a given site; it only means that, based upon available information, the location is not judged to be a potential NPL site.

Date of Government Version: 02/01/2006
Date Data Arrived at EDR: 03/21/2006
Date Made Active in Reports: 04/13/2006
Number of Days to Update: 23

Source: EPA
Telephone: 703-413-0223
Last EDR Contact: 06/23/2006
Next Scheduled EDR Contact: 09/18/2006
Data Release Frequency: Quarterly

CORRACTS: Corrective Action Report
CORRACTS identifies hazardous waste handlers with RCRA corrective action activity.

Date of Government Version: 03/15/2006
Date Data Arrived at EDR: 03/17/2006
Date Made Active in Reports: 04/13/2006
Number of Days to Update: 27

Source: EPA
Telephone: 800-424-9346
Last EDR Contact: 05/21/2006
Next Scheduled EDR Contact: 09/04/2006
Data Release Frequency: Quarterly

RCRA: Resource Conservation and Recovery Act Information
RCRAInfo is EPA's comprehensive information system, providing access to data supporting the Resource Conservation and Recovery Act (RCRA) of 1976 and the Hazardous and Solid Waste Amendments (HSWA) of 1984. RCRAInfo replaces the data recording and reporting abilities of the Resource Conservation and Recovery Information System (RCRIS). The database includes selective information on sites which generate, transport, store, treat and/or dispose of hazardous waste as defined by the Resource Conservation and Recovery Act (RCRA). Conditionally exempt small quantity generators (CESQGs) generate less than 100 kg of hazardous waste, or less than 1 kg of acutely hazardous waste per month. Small quantity generators (SQGs) generate between 100 kg and 1,000 kg of hazardous waste per month. Large quantity generators (LQGs) generate over 1,000 kilograms (kg) of hazardous waste, or over 1 kg of acutely hazardous waste per month. Transporters are individuals or entities that move hazardous waste from the generator off-site to a facility that can recycle, treat, store, or dispose of the waste. TSDFs treat, store, or dispose of the waste.

Date of Government Version: 03/09/2006
Date Data Arrived at EDR: 04/27/2006
Date Made Active in Reports: 05/30/2006
Number of Days to Update: 33

Source: EPA
Telephone: 800-424-9346
Last EDR Contact: 06/28/2006
Next Scheduled EDR Contact: 08/21/2006
Data Release Frequency: Quarterly

ERNS: Emergency Response Notification System
Emergency Response Notification System. ERNS records and stores information on reported releases of oil and hazardous substances.

Date of Government Version: 12/31/2005
Date Data Arrived at EDR: 01/12/2006
Date Made Active in Reports: 02/21/2006
Number of Days to Update: 40

Source: National Response Center, United States Coast Guard
Telephone: 202-260-2342
Last EDR Contact: 04/26/2006
Next Scheduled EDR Contact: 07/24/2006
Data Release Frequency: Annually

GOVERNMENT RECORDS SEARCHED / DATA CURRENCY TRACKING

HMIRS: Hazardous Materials Information Reporting System
Hazardous Materials Incident Report System. HMIRS contains hazardous material spill incidents reported to DOT.

Date of Government Version: 12/31/2005
Date Data Arrived at EDR: 04/14/2006
Date Made Active in Reports: 05/30/2006
Number of Days to Update: 46

Source: U.S. Department of Transportation
Telephone: 202-366-4555
Last EDR Contact: 04/14/2006
Next Scheduled EDR Contact: 07/17/2006
Data Release Frequency: Annually

US ENG CONTROLS: Engineering Controls Sites List
A listing of sites with engineering controls in place. Engineering controls include various forms of caps, building foundations, liners, and treatment methods to create pathway elimination for regulated substances to enter environmental media or effect human health.

Date of Government Version: 03/21/2006
Date Data Arrived at EDR: 03/27/2006
Date Made Active in Reports: 05/22/2006
Number of Days to Update: 56

Source: Environmental Protection Agency
Telephone: 703-603-8905
Last EDR Contact: 07/03/2006
Next Scheduled EDR Contact: 10/02/2006
Data Release Frequency: Varies

US INST CONTROL: Sites with Institutional Controls
A listing of sites with institutional controls in place. Institutional controls include administrative measures, such as groundwater use restrictions, construction restrictions, property use restrictions, and post remediation care requirements intended to prevent exposure to contaminants remaining on site. Deed restrictions are generally required as part of the institutional controls.

Date of Government Version: 03/21/2006
Date Data Arrived at EDR: 03/27/2006
Date Made Active in Reports: 05/22/2006
Number of Days to Update: 56

Source: Environmental Protection Agency
Telephone: 703-603-8905
Last EDR Contact: 07/03/2006
Next Scheduled EDR Contact: 10/02/2006
Data Release Frequency: Varies

DOD: Department of Defense Sites
This data set consists of federally owned or administered lands, administered by the Department of Defense, that have any area equal to or greater than 640 acres of the United States, Puerto Rico, and the U.S. Virgin Islands.

Date of Government Version: 12/31/2004
Date Data Arrived at EDR: 02/08/2005
Date Made Active in Reports: 08/04/2005
Number of Days to Update: 177

Source: USGS
Telephone: 703-692-8801
Last EDR Contact: 05/12/2006
Next Scheduled EDR Contact: 08/07/2006
Data Release Frequency: Semi-Annually

FUDS: Formerly Used Defense Sites
The listing includes locations of Formerly Used Defense Sites properties where the US Army Corps of Engineers is actively working or will take necessary cleanup actions.

Date of Government Version: 12/05/2005
Date Data Arrived at EDR: 01/19/2006
Date Made Active in Reports: 02/21/2006
Number of Days to Update: 33

Source: U.S. Army Corps of Engineers
Telephone: 202-528-4285
Last EDR Contact: 07/03/2006
Next Scheduled EDR Contact: 10/02/2006
Data Release Frequency: Varies

US BROWNFIELDS: A Listing of Brownfields Sites

Included in the listing are brownfields properties addresses by Cooperative Agreement Recipients and brownfields properties addressed by Targeted Brownfields Assessments. Targeted Brownfields Assessments-EPA's Targeted Brownfields Assessments (TBA) program is designed to help states, tribes, and municipalities--especially those without EPA Brownfields Assessment Demonstration Pilots--minimize the uncertainties of contamination often associated with brownfields. Under the TBA program, EPA provides funding and/or technical assistance for environmental assessments at brownfields sites throughout the country. Targeted Brownfields Assessments supplement and work with other efforts under EPA's Brownfields Initiative to promote cleanup and redevelopment of brownfields. Cooperative Agreement Recipients-States, political subdivisions, territories, and Indian tribes become Brownfields Cleanup Revolving Loan Fund (BCRLF) cooperative agreement recipients when they enter into BCRLF cooperative agreements with the U.S. EPA. EPA selects BCRLF cooperative agreement recipients based on a proposal and application process. BCRLF cooperative agreement recipients must use EPA funds provided through BCRLF cooperative agreement for specified brownfields-related cleanup activities.

Date of Government Version: 04/26/2006
Date Data Arrived at EDR: 04/27/2006
Date Made Active in Reports: 05/30/2006
Number of Days to Update: 33

Source: Environmental Protection Agency
Telephone: 202-566-2777
Last EDR Contact: 06/12/2006
Next Scheduled EDR Contact: 09/11/2006
Data Release Frequency: Semi-Annually

CONSENT: Superfund (CERCLA) Consent Decrees

Major legal settlements that establish responsibility and standards for cleanup at NPL (Superfund) sites. Released periodically by United States District Courts after settlement by parties to litigation matters.

Date of Government Version: 12/14/2004
Date Data Arrived at EDR: 02/15/2005
Date Made Active in Reports: 04/25/2005
Number of Days to Update: 69

Source: Department of Justice, Consent Decree Library
Telephone: Varies
Last EDR Contact: 03/13/2006
Next Scheduled EDR Contact: 07/24/2006
Data Release Frequency: Varies

ROD: Records Of Decision

Record of Decision. ROD documents mandate a permanent remedy at an NPL (Superfund) site containing technical and health information to aid in the cleanup.

Date of Government Version: 04/13/2006
Date Data Arrived at EDR: 04/28/2006
Date Made Active in Reports: 05/30/2006
Number of Days to Update: 32

Source: EPA
Telephone: 703-416-0223
Last EDR Contact: 07/06/2006
Next Scheduled EDR Contact: 10/02/2006
Data Release Frequency: Annually

UMTRA: Uranium Mill Tailings Sites

Uranium ore was mined by private companies for federal government use in national defense programs. When the mills shut down, large piles of the sand-like material (mill tailings) remain after uranium has been extracted from the ore. Levels of human exposure to radioactive materials from the piles are low; however, in some cases tailings were used as construction materials before the potential health hazards of the tailings were recognized.

Date of Government Version: 11/04/2005
Date Data Arrived at EDR: 11/28/2005
Date Made Active in Reports: 01/30/2006
Number of Days to Update: 63

Source: Department of Energy
Telephone: 505-845-0011
Last EDR Contact: 06/21/2006
Next Scheduled EDR Contact: 09/18/2006
Data Release Frequency: Varies

ODI: Open Dump Inventory

An open dump is defined as a disposal facility that does not comply with one or more of the Part 257 or Part 258 Subtitle D Criteria.

Date of Government Version: 06/30/1985
Date Data Arrived at EDR: 08/09/2004
Date Made Active in Reports: 09/17/2004
Number of Days to Update: 39

Source: Environmental Protection Agency
Telephone: 800-424-9346
Last EDR Contact: 06/09/2004
Next Scheduled EDR Contact: N/A
Data Release Frequency: No Update Planned

TRIS: Toxic Chemical Release Inventory System

Toxic Release Inventory System. TRIS identifies facilities which release toxic chemicals to the air, water and land in reportable quantities under SARA Title III Section 313.

Date of Government Version: 12/31/2003
Date Data Arrived at EDR: 07/13/2005
Date Made Active in Reports: 08/17/2005
Number of Days to Update: 35

Source: EPA
Telephone: 202-566-0250
Last EDR Contact: 06/22/2006
Next Scheduled EDR Contact: 09/18/2006
Data Release Frequency: Annually

TSCA: Toxic Substances Control Act

Toxic Substances Control Act. TSCA identifies manufacturers and importers of chemical substances included on the TSCA Chemical Substance Inventory list. It includes data on the production volume of these substances by plant site.

Date of Government Version: 12/31/2002
Date Data Arrived at EDR: 04/14/2006
Date Made Active in Reports: 05/30/2006
Number of Days to Update: 46

Source: EPA
Telephone: 202-260-5521
Last EDR Contact: 04/12/2006
Next Scheduled EDR Contact: 07/17/2006
Data Release Frequency: Every 4 Years

FTTS: FIFRA/ TSCA Tracking System - FIFRA (Federal Insecticide, Fungicide, & Rodenticide Act)/TSCA (Toxic Substances Control Act)

FTTS tracks administrative cases and pesticide enforcement actions and compliance activities related to FIFRA, TSCA and EPCRA (Emergency Planning and Community Right-to-Know Act). To maintain currency, EDR contacts the Agency on a quarterly basis.

Date of Government Version: 03/29/2006
Date Data Arrived at EDR: 04/26/2006
Date Made Active in Reports: 05/30/2006
Number of Days to Update: 34

Source: EPA/Office of Prevention, Pesticides and Toxic Substances
Telephone: 202-566-1667
Last EDR Contact: 06/19/2006
Next Scheduled EDR Contact: 09/18/2006
Data Release Frequency: Quarterly

FTTS INSP: FIFRA/ TSCA Tracking System - FIFRA (Federal Insecticide, Fungicide, & Rodenticide Act)/TSCA (Toxic Substances Control Act)

Date of Government Version: 03/31/2006
Date Data Arrived at EDR: 04/26/2006
Date Made Active in Reports: 05/30/2006
Number of Days to Update: 34

Source: EPA
Telephone: 202-566-1667
Last EDR Contact: 06/19/2006
Next Scheduled EDR Contact: 09/18/2006
Data Release Frequency: Quarterly

SSTS: Section 7 Tracking Systems

Section 7 of the Federal Insecticide, Fungicide and Rodenticide Act, as amended (92 Stat. 829) requires all registered pesticide-producing establishments to submit a report to the Environmental Protection Agency by March 1st each year. Each establishment must report the types and amounts of pesticides, active ingredients and devices being produced, and those having been produced and sold or distributed in the past year.

Date of Government Version: 12/31/2004
Date Data Arrived at EDR: 05/11/2006
Date Made Active in Reports: 05/22/2006
Number of Days to Update: 11

Source: EPA
Telephone: 202-564-4203
Last EDR Contact: 03/06/2006
Next Scheduled EDR Contact: 07/17/2006
Data Release Frequency: Annually

ICIS: Integrated Compliance Information System

The Integrated Compliance Information System (ICIS) supports the information needs of the national enforcement and compliance program as well as the unique needs of the National Pollutant Discharge Elimination System (NPDES) program.

Date of Government Version: 02/13/2006
Date Data Arrived at EDR: 04/21/2006
Date Made Active in Reports: 05/11/2006
Number of Days to Update: 20

Source: Environmental Protection Agency
Telephone: 202-564-5088
Last EDR Contact: 04/11/2006
Next Scheduled EDR Contact: 07/17/2006
Data Release Frequency: Quarterly

PADS: PCB Activity Database System

PCB Activity Database. PADS Identifies generators, transporters, commercial storers and/or brokers and disposers of PCB's who are required to notify the EPA of such activities.

Date of Government Version: 12/27/2005
Date Data Arrived at EDR: 02/08/2006
Date Made Active in Reports: 02/27/2006
Number of Days to Update: 19

Source: EPA
Telephone: 202-566-0500
Last EDR Contact: 06/28/2006
Next Scheduled EDR Contact: 08/07/2006
Data Release Frequency: Annually

MLTS: Material Licensing Tracking System

MLTS is maintained by the Nuclear Regulatory Commission and contains a list of approximately 8,100 sites which possess or use radioactive materials and which are subject to NRC licensing requirements. To maintain currency, EDR contacts the Agency on a quarterly basis.

Date of Government Version: 04/12/2006
Date Data Arrived at EDR: 04/26/2006
Date Made Active in Reports: 05/30/2006
Number of Days to Update: 34

Source: Nuclear Regulatory Commission
Telephone: 301-415-7169
Last EDR Contact: 07/03/2006
Next Scheduled EDR Contact: 10/02/2006
Data Release Frequency: Quarterly

MINES: Mines Master Index File

Contains all mine identification numbers issued for mines active or opened since 1971. The data also includes violation information.

Date of Government Version: 02/09/2006
Date Data Arrived at EDR: 03/29/2006
Date Made Active in Reports: 05/30/2006
Number of Days to Update: 62

Source: Department of Labor, Mine Safety and Health Administration
Telephone: 303-231-5959
Last EDR Contact: 06/28/2006
Next Scheduled EDR Contact: 09/25/2006
Data Release Frequency: Semi-Annually

FINDS: Facility Index System/Facility Registry System

Facility Index System. FINDS contains both facility information and 'pointers' to other sources that contain more detail. EDR includes the following FINDS databases in this report: PCS (Permit Compliance System), AIRS (Aerometric Information Retrieval System), DOCKET (Enforcement Docket used to manage and track information on civil judicial enforcement cases for all environmental statutes), FURS (Federal Underground Injection Control), C-DOCKET (Criminal Docket System used to track criminal enforcement actions for all environmental statutes), FFIS (Federal Facilities Information System), STATE (State Environmental Laws and Statutes), and PADS (PCB Activity Data System).

Date of Government Version: 04/27/2006
Date Data Arrived at EDR: 05/02/2006
Date Made Active in Reports: 05/30/2006
Number of Days to Update: 28

Source: EPA
Telephone: N/A
Last EDR Contact: 04/03/2006
Next Scheduled EDR Contact: 07/03/2006
Data Release Frequency: Quarterly

RAATS: RCRA Administrative Action Tracking System

RCRA Administration Action Tracking System. RAATS contains records based on enforcement actions issued under RCRA pertaining to major violators and includes administrative and civil actions brought by the EPA. For administration actions after September 30, 1995, data entry in the RAATS database was discontinued. EPA will retain a copy of the database for historical records. It was necessary to terminate RAATS because a decrease in agency resources made it impossible to continue to update the information contained in the database.

Date of Government Version: 04/17/1995
Date Data Arrived at EDR: 07/03/1995
Date Made Active in Reports: 08/07/1995
Number of Days to Update: 35

Source: EPA
Telephone: 202-564-4104
Last EDR Contact: 06/05/2006
Next Scheduled EDR Contact: 09/04/2006
Data Release Frequency: No Update Planned

BRS: Biennial Reporting System

The Biennial Reporting System is a national system administered by the EPA that collects data on the generation and management of hazardous waste. BRS captures detailed data from two groups: Large Quantity Generators (LQG) and Treatment, Storage, and Disposal Facilities.

Date of Government Version: 12/31/2003
Date Data Arrived at EDR: 06/17/2005
Date Made Active in Reports: 08/04/2005
Number of Days to Update: 48

Source: EPA/NTIS
Telephone: 800-424-9346
Last EDR Contact: 06/30/2006
Next Scheduled EDR Contact: 09/11/2006
Data Release Frequency: Biennially

STATE AND LOCAL RECORDS

SHWS: State Superfund Registry
State Hazardous Waste Sites. State hazardous waste site records are the states' equivalent to CERCLIS. These sites may or may not already be listed on the federal CERCLIS list. Priority sites planned for cleanup using state funds (state equivalent of Superfund) are identified along with sites where cleanup will be paid for by potentially responsible parties. Available information varies by state.

Date of Government Version: 04/07/2006
Date Data Arrived at EDR: 05/19/2006
Date Made Active in Reports: 06/07/2006
Number of Days to Update: 19

Source: Texas Commission on Environmental Quality
Telephone: 512-239-5680
Last EDR Contact: 07/14/2006
Next Scheduled EDR Contact: 10/09/2006
Data Release Frequency: Semi-Annually

IOP: Innocent Owner/Operator Program
Contains information on all sites that are in the IOP. An IOP is an innocent owner or operator whose property is contaminated as a result of a release or migration of contaminants from a source or sources not located on the property, and they did not cause or contribute to the source or sources of contamination.

Date of Government Version: 05/16/2006
Date Data Arrived at EDR: 05/17/2006
Date Made Active in Reports: 06/07/2006
Number of Days to Update: 21

Source: Texas Commission on Environmental Quality
Telephone: 512-239-5894
Last EDR Contact: 05/15/2006
Next Scheduled EDR Contact: 08/07/2006
Data Release Frequency: Quarterly

SWF/LF: Permitted Solid Waste Facilities
Solid Waste Facilities/Landfill Sites. SWF/LF type records typically contain an inventory of solid waste disposal facilities or landfills in a particular state. Depending on the state, these may be active or inactive facilities or open dumps that failed to meet RCRA Subtitle D Section 4004 criteria for solid waste landfills or disposal sites.

Date of Government Version: 06/01/2006
Date Data Arrived at EDR: 06/02/2006
Date Made Active in Reports: 07/12/2006
Number of Days to Update: 40

Source: Texas Commission on Environmental Quality
Telephone: 512-239-6706
Last EDR Contact: 05/23/2006
Next Scheduled EDR Contact: 08/21/2006
Data Release Frequency: Quarterly

CLI: Closed Landfill Inventory
Closed and abandoned landfills (permitted as well as unauthorized) across the state of Texas.

Date of Government Version: 08/30/1999
Date Data Arrived at EDR: 09/28/2000
Date Made Active in Reports: 10/30/2000
Number of Days to Update: 32

Source: Texas Commission on Environmental Quality
Telephone: 512-239-6016
Last EDR Contact: 05/01/2006
Next Scheduled EDR Contact: 07/31/2006
Data Release Frequency: Varies

WASTEMGT: Commercial Hazardous & Solid Waste Management Facilities
This list contains commercial recycling facilities and facilities permitted or authorized (interim status) by the Texas Natural Resource Conservation Commission.

Date of Government Version: 11/01/2003
Date Data Arrived at EDR: 02/17/2004
Date Made Active in Reports: 03/04/2004
Number of Days to Update: 16

Source: Texas Commission on Environmental Quality
Telephone: 512-239-2920
Last EDR Contact: 05/04/2006
Next Scheduled EDR Contact: 07/31/2006
Data Release Frequency: Varies

GOVERNMENT RECORDS SEARCHED / DATA CURRENCY TRACKING

LTANKS: Leaking Petroleum Storage Tank Database
An inventory of reported leaking petroleum storage tank incidents. Not all states maintain these records, and the information stored varies by state.

Date of Government Version: 05/04/2006
Date Data Arrived at EDR: 05/08/2006
Date Made Active in Reports: 06/07/2006
Number of Days to Update: 30

Source: Texas Commission on Environmental Quality
Telephone: 512-239-2200
Last EDR Contact: 04/26/2006
Next Scheduled EDR Contact: 07/24/2006
Data Release Frequency: Quarterly

UST: Petroleum Storage Tank Database
Registered Underground Storage Tanks. UST's are regulated under Subtitle I of the Resource Conservation and Recovery Act (RCRA) and must be registered with the state department responsible for administering the UST program. Available information varies by state program.

Date of Government Version: 04/26/2006
Date Data Arrived at EDR: 05/08/2006
Date Made Active in Reports: 05/22/2006
Number of Days to Update: 14

Source: Texas Commission on Environmental Quality
Telephone: 512-239-2160
Last EDR Contact: 04/26/2006
Next Scheduled EDR Contact: 07/24/2006
Data Release Frequency: Quarterly

AST: Petroleum Storage Tank Database
Registered Aboveground Storage Tanks.

Date of Government Version: 04/26/2006
Date Data Arrived at EDR: 05/08/2006
Date Made Active in Reports: 05/25/2006
Number of Days to Update: 17

Source: Texas Commission on Environmental Quality
Telephone: 512-239-2160
Last EDR Contact: 04/26/2006
Next Scheduled EDR Contact: 07/24/2006
Data Release Frequency: Quarterly

LIENS: Environmental Liens Listing
The listing covers TCEQ liens placed against either State Superfund sites or Federal Superfund sites to recover cost incurred by TCEQ.

Date of Government Version: 01/27/2006
Date Data Arrived at EDR: 01/27/2006
Date Made Active in Reports: 02/13/2006
Number of Days to Update: 17

Source: Texas Commission on Environmental Quality
Telephone: 512-239-2209
Last EDR Contact: 07/11/2006
Next Scheduled EDR Contact: 09/18/2006
Data Release Frequency: Varies

DEL SHWS: Deleted Superfund Registry Sites
Sites have been deleted from the state Superfund registry in accordance with the Act, ?361.189

Date of Government Version: 04/07/2006
Date Data Arrived at EDR: 04/26/2006
Date Made Active in Reports: 05/12/2006
Number of Days to Update: 16

Source: Texas Commission on Environmental Quality
Telephone: 512-239-0666
Last EDR Contact: 07/14/2006
Next Scheduled EDR Contact: 10/09/2006
Data Release Frequency: Quarterly

SPILLS: Spills Database

Date of Government Version: 12/31/2005
Date Data Arrived at EDR: 04/13/2006
Date Made Active in Reports: 05/12/2006
Number of Days to Update: 29

Source: Texas Commission on Environmental Quality
Telephone: 512-239-0983
Last EDR Contact: 06/19/2006
Next Scheduled EDR Contact: 09/18/2006
Data Release Frequency: Quarterly

AUL: Sites with Controls
Activity and use limitations include both engineering controls and institutional controls.

Date of Government Version: 04/01/2006
Date Data Arrived at EDR: 05/02/2006
Date Made Active in Reports: 06/07/2006
Number of Days to Update: 36

Source: Texas Commission on Environmental Quality
Telephone: 512-239-5891
Last EDR Contact: 05/02/2006
Next Scheduled EDR Contact: 07/31/2006
Data Release Frequency: Varies

VCP: Voluntary Cleanup Program Database

The Texas Voluntary Cleanup Program was established to provide administrative, technical, and legal incentives to encourage the cleanup of contaminated sites in Texas.

Date of Government Version: 04/01/2006
Date Data Arrived at EDR: 05/02/2006
Date Made Active in Reports: 06/07/2006
Number of Days to Update: 36

Source: Texas Commission on Environmental Quality
Telephone: 512-239-5891
Last EDR Contact: 05/02/2006
Next Scheduled EDR Contact: 07/31/2006
Data Release Frequency: Quarterly

VCP: Voluntary Cleanup Program Sites

The Voluntary Cleanup Program (RRC-VCP) provides an incentive to remediate Oil & Gas related pollution by participants as long as they did not cause or contribute to the contamination. Applicants to the program receive a release of liability to the state in exchange for a successful cleanup.

Date of Government Version: 04/10/2006
Date Data Arrived at EDR: 05/02/2006
Date Made Active in Reports: 05/12/2006
Number of Days to Update: 10

Source: Railroad Commission of Texas
Telephone: 512-463-6969
Last EDR Contact: 05/02/2006
Next Scheduled EDR Contact: 07/31/2006
Data Release Frequency: Varies

DRYCLEANERS: Drycleaner Registration Database Listing

A listing of drycleaning facilities.

Date of Government Version: 04/04/2006
Date Data Arrived at EDR: 04/04/2006
Date Made Active in Reports: 05/12/2006
Number of Days to Update: 38

Source: Texas Commission on Environmental Quality
Telephone: 512-239-2160
Last EDR Contact: 07/03/2006
Next Scheduled EDR Contact: 10/02/2006
Data Release Frequency: Varies

BROWNFIELDS: Brownfields Site Assessments

Brownfield site assessments that are being cleaned under EPA grant monies.

Date of Government Version: 04/01/2006
Date Data Arrived at EDR: 05/02/2006
Date Made Active in Reports: 05/12/2006
Number of Days to Update: 10

Source: TCEQ
Telephone: 512-239-5872
Last EDR Contact: 05/02/2006
Next Scheduled EDR Contact: 07/31/2006
Data Release Frequency: Semi-Annually

ENFORCEMENT: Notice of Violations Listing

A listing of permit violations.

Date of Government Version: 06/21/2006
Date Data Arrived at EDR: 06/27/2006
Date Made Active in Reports: 07/12/2006
Number of Days to Update: 15

Source: Texas Commission on Environmental Quality
Telephone: 512-239-6012
Last EDR Contact: 06/05/2006
Next Scheduled EDR Contact: 09/04/2006
Data Release Frequency: Semi-Annually

Ind. Haz Waste: Industrial & Hazardous Waste Database

Summary reports reported by waste handlers, generators and shippers in Texas.

Date of Government Version: 12/31/2004
Date Data Arrived at EDR: 05/16/2005
Date Made Active in Reports: 06/09/2005
Number of Days to Update: 24

Source: Texas Commission on Environmental Quality
Telephone: 512-239-0985
Last EDR Contact: 05/01/2006
Next Scheduled EDR Contact: 07/31/2006
Data Release Frequency: Annually

ED AQUIF: Edwards Aquifer Permits

A listing of permits in the Edwards Aquifer Protection Program database. The information provided is for the counties located in the Austin Region (Hays, Travis, and Williamson counties).

Date of Government Version: 05/10/2006
Date Data Arrived at EDR: 05/11/2006
Date Made Active in Reports: 06/07/2006
Number of Days to Update: 27

Source: Texas Commission on Environmental Quality, Austin Region
Telephone: 512-339-2929
Last EDR Contact: 05/08/2006
Next Scheduled EDR Contact: 07/24/2006
Data Release Frequency: Varies

AIRS: Current Emission Inventory Data

The database lists by company, along with their actual emissions, the TNRCC air accounts that emit EPA criteria pollutants.

Date of Government Version: 08/31/2005
Date Data Arrived at EDR: 01/25/2006
Date Made Active in Reports: 03/08/2006
Number of Days to Update: 42

Source: Texas Commission on Environmental Quality
Telephone: N/A
Last EDR Contact: 07/14/2006
Next Scheduled EDR Contact: 10/09/2006
Data Release Frequency: Semi-Annually

TRIBAL RECORDS

INDIAN RESERV: Indian Reservations

This map layer portrays Indian administered lands of the United States that have any area equal to or greater than 640 acres.

Date of Government Version: 12/31/2004
Date Data Arrived at EDR: 02/08/2005
Date Made Active in Reports: 08/04/2005
Number of Days to Update: 177

Source: USGS
Telephone: 202-208-3710
Last EDR Contact: 05/12/2006
Next Scheduled EDR Contact: 08/07/2006
Data Release Frequency: Semi-Annually

INDIAN UST: USTs on Indian Land

Date of Government Version: 12/14/2005
Date Data Arrived at EDR: 12/14/2005
Date Made Active in Reports: 01/23/2006
Number of Days to Update: 40

Source: Environmental Protection Agency, Region 6
Telephone: 214-665-7591
Last EDR Contact: 05/23/2006
Next Scheduled EDR Contact: 08/21/2006
Data Release Frequency: Varies

EDR PROPRIETARY RECORDS

Manufactured Gas Plants: EDR Proprietary Manufactured Gas Plants

The EDR Proprietary Manufactured Gas Plant Database includes records of coal gas plants (manufactured gas plants) compiled by EDR's researchers. Manufactured gas sites were used in the United States from the 1800's to 1950's to produce a gas that could be distributed and used as fuel. These plants used whale oil, rosin, coal, or a mixture of coal, oil, and water that also produced a significant amount of waste. Many of the byproducts of the gas production, such as coal tar (oily waste containing volatile and non-volatile chemicals), sludges, oils and other compounds are potentially hazardous to human health and the environment. The byproduct from this process was frequently disposed of directly at the plant site and can remain or spread slowly, serving as a continuous source of soil and groundwater contamination.

Date of Government Version: N/A
Date Data Arrived at EDR: N/A
Date Made Active in Reports: N/A
Number of Days to Update: N/A

Source: EDR, Inc.
Telephone: N/A
Last EDR Contact: N/A
Next Scheduled EDR Contact: N/A
Data Release Frequency: No Update Planned

EDR Historical Auto Stations: EDR Proprietary Historic Gas Stations

EDR has searched selected national collections of business directories and has collected listings of potential gas station/filling station/service station sites that were available to EDR researchers. EDR's review was limited to those categories of sources that might, in EDR's opinion, include gas station/filling station/service station establishments. The categories reviewed included, but were not limited to gas, gas station, gasoline station, filling station, auto, automobile repair, auto service station, service station, etc.

Date of Government Version: N/A
Date Data Arrived at EDR: N/A
Date Made Active in Reports: N/A
Number of Days to Update: N/A

Source: EDR, Inc.
Telephone: N/A
Last EDR Contact: N/A
Next Scheduled EDR Contact: N/A
Data Release Frequency: Varies

EDR Historical Cleaners: EDR Proprietary Historic Dry Cleaners

EDR has searched selected national collections of business directories and has collected listings of potential dry cleaner sites that were available to EDR researchers. EDR's review was limited to those categories of sources that might, in EDR's opinion, include dry cleaning establishments. The categories reviewed included, but were not limited to dry cleaners, cleaners, laundry, laundromat, cleaning/laundry, wash & dry etc.

Date of Government Version: N/A
Date Data Arrived at EDR: N/A
Date Made Active in Reports: N/A
Number of Days to Update: N/A

Source: EDR, Inc.
Telephone: N/A
Last EDR Contact: N/A
Next Scheduled EDR Contact: N/A
Data Release Frequency: Varies

OTHER DATABASE(S)

Depending on the geographic area covered by this report, the data provided in these specialty databases may or may not be complete. For example, the existence of wetlands information data in a specific report does not mean that all wetlands in the area covered by the report are included. Moreover, the absence of any reported wetlands information does not necessarily mean that wetlands do not exist in the area covered by the report.

CT MANIFEST: Hazardous Waste Manifest Data

Facility and manifest data. Manifest is a document that lists and tracks hazardous waste from the generator through transporters to a tsd facility.

Date of Government Version: 12/31/2004
Date Data Arrived at EDR: 02/17/2006
Date Made Active in Reports: 04/07/2006
Number of Days to Update: 49

Source: Department of Environmental Protection
Telephone: 860-424-3375
Last EDR Contact: 06/14/2006
Next Scheduled EDR Contact: 09/11/2006
Data Release Frequency: Annually

NJ MANIFEST: Manifest Information

Hazardous waste manifest information.

Date of Government Version: 12/31/2004
Date Data Arrived at EDR: 04/24/2006
Date Made Active in Reports: 05/02/2006
Number of Days to Update: 8

Source: Department of Environmental Protection
Telephone: N/A
Last EDR Contact: 07/05/2006
Next Scheduled EDR Contact: 10/02/2006
Data Release Frequency: Annually

NY MANIFEST: Facility and Manifest Data

Manifest is a document that lists and tracks hazardous waste from the generator through transporters to a TSD facility.

Date of Government Version: 05/02/2006
Date Data Arrived at EDR: 05/31/2006
Date Made Active in Reports: 06/27/2006
Number of Days to Update: 27

Source: Department of Environmental Conservation
Telephone: 518-402-8651
Last EDR Contact: 05/31/2006
Next Scheduled EDR Contact: 08/28/2006
Data Release Frequency: Annually

PA MANIFEST: Manifest Information

Hazardous waste manifest information.

Date of Government Version: 12/31/2005
Date Data Arrived at EDR: 05/04/2006
Date Made Active in Reports: 06/06/2006
Number of Days to Update: 33

Source: Department of Environmental Protection
Telephone: N/A
Last EDR Contact: 06/12/2006
Next Scheduled EDR Contact: 09/11/2006
Data Release Frequency: Annually

RI MANIFEST: Manifest information
Hazardous waste manifest information

Date of Government Version: 09/30/2005
Date Data Arrived at EDR: 05/09/2006
Date Made Active in Reports: 05/24/2006
Number of Days to Update: 15

Source: Department of Environmental Management
Telephone: 401-222-2797
Last EDR Contact: 06/19/2006
Next Scheduled EDR Contact: 09/18/2006
Data Release Frequency: Annually

VT MANIFEST: Hazardous Waste Manifest Data
Hazardous waste manifest information.

Date of Government Version: 12/31/2004
Date Data Arrived at EDR: 03/17/2006
Date Made Active in Reports: 05/17/2006
Number of Days to Update: 61

Source: Department of Environmental Conservation
Telephone: 802-241-3443
Last EDR Contact: 05/15/2006
Next Scheduled EDR Contact: 08/14/2006
Data Release Frequency: Annually

WI MANIFEST: Manifest Information
Hazardous waste manifest information.

Date of Government Version: 12/31/2005
Date Data Arrived at EDR: 03/17/2006
Date Made Active in Reports: 05/02/2006
Number of Days to Update: 46

Source: Department of Natural Resources
Telephone: N/A
Last EDR Contact: 07/11/2006
Next Scheduled EDR Contact: 10/09/2006
Data Release Frequency: Annually

Oil/Gas Pipelines: This data was obtained by EDR from the USGS in 1994. It is referred to by USGS as GeoData Digital Line Graphs from 1:100,000-Scale Maps. It was extracted from the transportation category including some oil, but primarily gas pipelines.

Electric Power Transmission Line Data
Source: PennWell Corporation
Telephone: (800) 823-6277
This map includes information copyrighted by PennWell Corporation. This information is provided on a best effort basis and PennWell Corporation does not guarantee its accuracy nor warrant its fitness for any particular purpose. Such information has been reprinted with the permission of PennWell.

Sensitive Receptors: There are individuals deemed sensitive receptors due to their fragile immune systems and special sensitivity to environmental discharges. These sensitive receptors typically include the elderly, the sick, and children. While the location of all sensitive receptors cannot be determined, EDR indicates those buildings and facilities - schools, daycares, hospitals, medical centers, and nursing homes - where individuals who are sensitive receptors are likely to be located.

AHA Hospitals:
Source: American Hospital Association, Inc.
Telephone: 312-280-5991
The database includes a listing of hospitals based on the American Hospital Association's annual survey of hospitals.

Medical Centers: Provider of Services Listing
Source: Centers for Medicare & Medicaid Services
Telephone: 410-786-3000
A listing of hospitals with Medicare provider number, produced by Centers of Medicare & Medicaid Services, a federal agency within the U.S. Department of Health and Human Services.

Nursing Homes
Source: National Institutes of Health
Telephone: 301-594-6248
Information on Medicare and Medicaid certified nursing homes in the United States.

Public Schools
Source: National Center for Education Statistics
Telephone: 202-502-7300
The National Center for Education Statistics' primary database on elementary and secondary public education in the United States. It is a comprehensive, annual, national statistical database of all public elementary and secondary schools and school districts, which contains data that are comparable across all states.

Private Schools
Source: National Center for Education Statistics
Telephone: 202-502-7300
The National Center for Education Statistics' primary database on private school locations in the United States.

Daycare Centers: Child Care Facility List
Source: Department of Protective & Regulatory Services
Telephone: 512-438-3269

Flood Zone Data: This data, available in select counties across the country, was obtained by EDR in 1999 from the Federal Emergency Management Agency (FEMA). Data depicts 100-year and 500-year flood zones as defined by FEMA.

NWI: National Wetlands Inventory. This data, available in select counties across the country, was obtained by EDR in 2002 and 2005 from the U.S. Fish and Wildlife Service.

Scanned Digital USGS 7.5' Topographic Map (DRG)
Source: United States Geologic Survey
A digital raster graphic (DRG) is a scanned image of a U.S. Geological Survey topographic map. The map images are made by scanning published paper maps on high-resolution scanners. The raster image is georeferenced and fit to the Universal Transverse Mercator (UTM) projection.

STREET AND ADDRESS INFORMATION

© 2006 Tele Atlas North America, Inc. All rights reserved. This material is proprietary and the subject of copyright protection and other intellectual property rights owned by or licensed to Tele Atlas North America, Inc. The use of this material is subject to the terms of a license agreement. You will be held liable for any unauthorized copying or disclosure of this material.

GEOCHECK ®- PHYSICAL SETTING SOURCE ADDENDUM

TARGET PROPERTY ADDRESS

BLUCHER S. THARP MEMORIAL USARC
2801 DUNIVEN CIRCLE
AMARILLO, TX 79109

TARGET PROPERTY COORDINATES

Latitude (North):	35.19010 - 35˚ 11' 24.4''
Longitude (West):	101.8706 - 101˚ 52' 14.2''
Universal Tranverse Mercator:	Zone 14
UTM X (Meters):	238617.2
UTM Y (Meters):	3897702.0
Elevation:	3612 ft. above sea level

USGS TOPOGRAPHIC MAP

Target Property Map:	35101-B8 AMARILLO WEST, TX
Most Recent Revision:	1973
East Map:	35101-B7 AMARILLO EAST, TX
Most Recent Revision:	1973

EDR's GeoCheck Physical Setting Source Addendum is provided to assist the environmental professional in forming an opinion about the impact of potential contaminant migration.

Assessment of the impact of contaminant migration generally has two principle investigative components:

1. Groundwater flow direction, and
2. Groundwater flow velocity.

Groundwater flow direction may be impacted by surface topography, hydrology, hydrogeology, characteristics of the soil, and nearby wells. Groundwater flow velocity is generally impacted by the nature of the geologic strata.

GEOCHECK® - PHYSICAL SETTING SOURCE SUMMARY

GROUNDWATER FLOW DIRECTION INFORMATION

Groundwater flow direction for a particular site is best determined by a qualified environmental professional using site-specific well data. If such data is not reasonably ascertainable, it may be necessary to rely on other sources of information, such as surface topographic information, hydrologic information, hydrogeologic data collected on nearby properties, and regional groundwater flow information (from deep aquifers).

TOPOGRAPHIC INFORMATION

Surface topography may be indicative of the direction of surficial groundwater flow. This information can be used to assist the environmental professional in forming an opinion about the impact of nearby contaminated properties or, should contamination exist on the target property, what downgradient sites might be impacted.

TARGET PROPERTY TOPOGRAPHY

General Topographic Gradient: General SSW

SURROUNDING TOPOGRAPHY: ELEVATION PROFILES

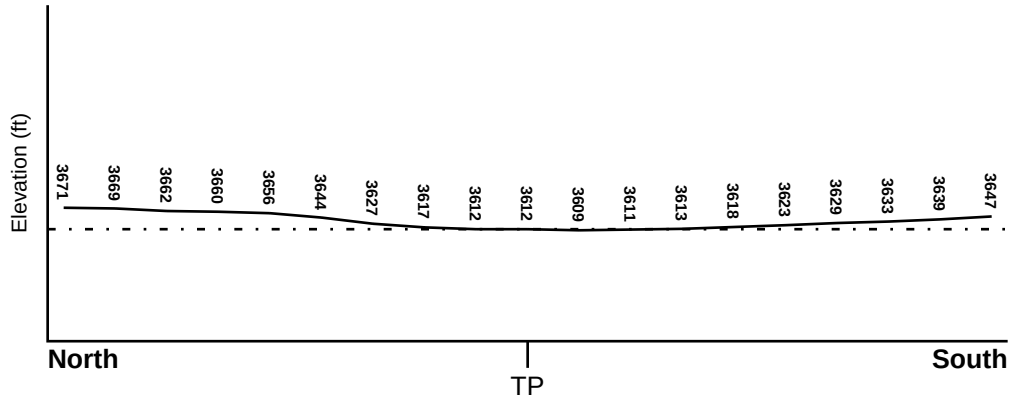

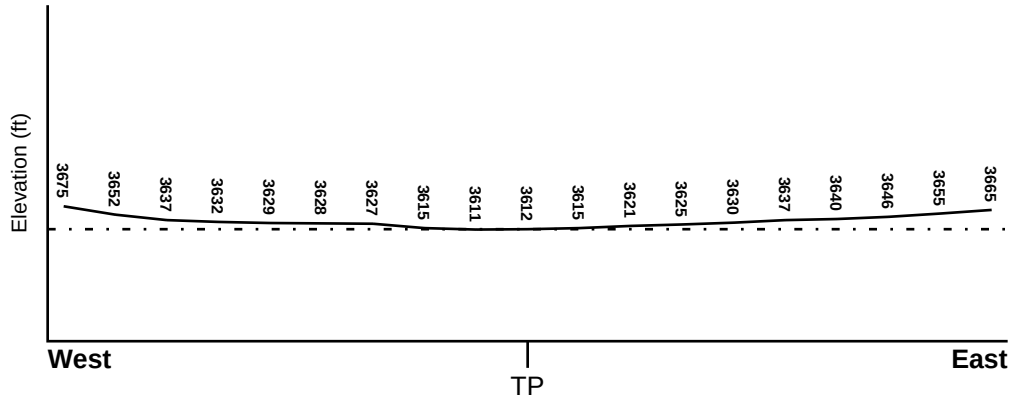

Target Property Elevation: 3612 ft.

0 1/2 1 Miles

Source: Topography has been determined from the USGS 7.5' Digital Elevation Model and should be evaluated on a relative (not an absolute) basis. Relative elevation information between sites of close proximity should be field verified.

GEOCHECK® - PHYSICAL SETTING SOURCE SUMMARY

HYDROLOGIC INFORMATION

Surface water can act as a hydrologic barrier to groundwater flow. Such hydrologic information can be used to assist the environmental professional in forming an opinion about the impact of nearby contaminated properties or, should contamination exist on the target property, what downgradient sites might be impacted.

Refer to the Physical Setting Source Map following this summary for hydrologic information (major waterways and bodies of water).

FEMA FLOOD ZONE

Target Property County	FEMA Flood Electronic Data
POTTER, TX	YES - refer to the Overview Map and Detail Map

Flood Plain Panel at Target Property:	4805290023A
Additional Panels in search area:	4805290022A 4805290033A 4805290032A

NATIONAL WETLAND INVENTORY

NWI Quad at Target Property	NWI Electronic Data Coverage
AMARILLO EAST	Not Available

HYDROGEOLOGIC INFORMATION

Hydrogeologic information obtained by installation of wells on a specific site can often be an indicator of groundwater flow direction in the immediate area. Such hydrogeologic information can be used to assist the environmental professional in forming an opinion about the impact of nearby contaminated properties or, should contamination exist on the target property, what downgradient sites might be impacted.

Site-Specific Hydrogeological Data*:

Search Radius:	1.25 miles
Status:	Not found

AQUIFLOW®

Search Radius: 1.000 Mile.

EDR has developed the AQUIFLOW Information System to provide data on the general direction of groundwater flow at specific points. EDR has reviewed reports submitted by environmental professionals to regulatory authorities at select sites and has extracted the date of the report, groundwater flow direction as determined hydrogeologically, and the depth to water table.

MAP ID	LOCATION FROM TP	GENERAL DIRECTION GROUNDWATER FLOW
Not Reported		

* ©1996 Site−specific hydrogeological data gathered by CERCLIS Alerts, Inc., Bainbridge Island, WA. All rights reserved. All of the information and opinions presented are those of the cited EPA report(s), which were completed under a Comprehensive Environmental Response Compensation and Liability Information System (CERCLIS) investigation.

GEOCHECK® - PHYSICAL SETTING SOURCE SUMMARY

GROUNDWATER FLOW VELOCITY INFORMATION

Groundwater flow velocity information for a particular site is best determined by a qualified environmental professional using site specific geologic and soil strata data. If such data are not reasonably ascertainable, it may be necessary to rely on other sources of information, including geologic age identification, rock stratigraphic unit and soil characteristics data collected on nearby properties and regional soil information. In general, contaminant plumes move more quickly through sandy-gravelly types of soils than silty-clayey types of soils.

GEOLOGIC INFORMATION IN GENERAL AREA OF TARGET PROPERTY

Geologic information can be used by the environmental professional in forming an opinion about the relative speed at which contaminant migration may be occurring.

ROCK STRATIGRAPHIC UNIT

Era:	Cenozoic
System:	Tertiary
Series:	Pliocene
Code:	Tpc *(decoded above as Era, System & Series)*

GEOLOGIC AGE IDENTIFICATION

Category: Continental Deposits

Geologic Age and Rock Stratigraphic Unit Source: P.G. Schruben, R.E. Arndt and W.J. Bawiec, Geology of the Conterminous U.S. at 1:2,500,000 Scale - a digital representation of the 1974 P.B. King and H.M. Beikman Map, USGS Digital Data Series DDS - 11 (1994).

DOMINANT SOIL COMPOSITION IN GENERAL AREA OF TARGET PROPERTY

The U.S. Department of Agriculture's (USDA) Soil Conservation Service (SCS) leads the National Cooperative Soil Survey (NCSS) and is responsible for collecting, storing, maintaining and distributing soil survey information for privately owned lands in the United States. A soil map in a soil survey is a representation of soil patterns in a landscape. Soil maps for STATSGO are compiled by generalizing more detailed (SSURGO) soil survey maps. The following information is based on Soil Conservation Service STATSGO data.

Soil Component Name:	PULLMAN
Soil Surface Texture:	silty clay loam
Hydrologic Group:	Class D - Very slow infiltration rates. Soils are clayey, have a high water table, or are shallow to an impervious layer.
Soil Drainage Class:	Well drained. Soils have intermediate water holding capacity. Depth to water table is more than 6 feet.

Hydric Status: Soil does not meet the requirements for a hydric soil.

Corrosion Potential - Uncoated Steel:	HIGH
Depth to Bedrock Min:	> 60 inches
Depth to Bedrock Max:	> 60 inches

GEOCHECK® - PHYSICAL SETTING SOURCE SUMMARY

Soil Layer Information							
	Boundary			Classification			
Layer	Upper	Lower	Soil Texture Class	AASHTO Group	Unified Soil	Permeability Rate (in/hr)	Soil Reaction (pH)
1	0 inches	6 inches	silty clay loam	Silt-Clay Materials (more than 35 pct. passing No. 200), Clayey Soils.	FINE-GRAINED SOILS, Silts and Clays (liquid limit less than 50%), Lean Clay	Max: 0.60 Min: 0.20	Max: 7.30 Min: 6.60
2	6 inches	38 inches	clay	Silt-Clay Materials (more than 35 pct. passing No. 200), Clayey Soils.	FINE-GRAINED SOILS, Silts and Clays (liquid limit less than 50%), Lean Clay	Max: 0.20 Min: 0.06	Max: 7.80 Min: 7.40
3	38 inches	52 inches	clay loam	Silt-Clay Materials (more than 35 pct. passing No. 200), Clayey Soils.	FINE-GRAINED SOILS, Silts and Clays (liquid limit less than 50%), Lean Clay	Max: 0.20 Min: 0.06	Max: 8.40 Min: 7.40
4	52 inches	78 inches	clay loam	Silt-Clay Materials (more than 35 pct. passing No. 200), Clayey Soils.	FINE-GRAINED SOILS, Silts and Clays (liquid limit less than 50%), Lean Clay	Max: 0.20 Min: 0.06	Max: 8.40 Min: 7.90

OTHER SOIL TYPES IN AREA

Based on Soil Conservation Service STATSGO data, the following additional subordinant soil types may appear within the general area of target property.

Soil Surface Textures: clay loam
clay

Surficial Soil Types: clay loam
clay

Shallow Soil Types: No Other Soil Types

Deeper Soil Types: clay
loam

LOCAL / REGIONAL WATER AGENCY RECORDS

EDR Local/Regional Water Agency records provide water well information to assist the environmental professional in assessing sources that may impact ground water flow direction, and in forming an opinion about the impact of contaminant migration on nearby drinking water wells.

GEOCHECK® - PHYSICAL SETTING SOURCE SUMMARY

WELL SEARCH DISTANCE INFORMATION

DATABASE	SEARCH DISTANCE (miles)
Federal USGS	1.000
Federal FRDS PWS	Nearest PWS within 1 mile
State Database	1.000

FEDERAL USGS WELL INFORMATION

MAP ID	WELL ID	LOCATION FROM TP
No Wells Found		

FEDERAL FRDS PUBLIC WATER SUPPLY SYSTEM INFORMATION

MAP ID	WELL ID	LOCATION FROM TP
No PWS System Found		

Note: PWS System location is not always the same as well location.

STATE DATABASE WELL INFORMATION

MAP ID	WELL ID	LOCATION FROM TP
A1	TXD1041034	1/8 - 1/4 Mile SE
A2	TXD1041035	1/8 - 1/4 Mile SE
3	TXD1041095	1/4 - 1/2 Mile NNE
4	TXD1041052	1/4 - 1/2 Mile East
5	TXD1041024	1/4 - 1/2 Mile SE
B6	TXD1041047	1/2 - 1 Mile West
B7	TXD1041048	1/2 - 1 Mile West
B8	TXD1041049	1/2 - 1 Mile West
C9	TXD1041059	1/2 - 1 Mile West
D10	TXD1041081	1/2 - 1 Mile WNW
C11	TXD1041069	1/2 - 1 Mile West
C12	TXD1041068	1/2 - 1 Mile West
D13	TXD1041080	1/2 - 1 Mile WNW
C14	TXD1041063	1/2 - 1 Mile West
C15	TXD1041062	1/2 - 1 Mile West
C16	TXD1041061	1/2 - 1 Mile West
C17	TXD1041066	1/2 - 1 Mile West
C18	TXD1041065	1/2 - 1 Mile West
C19	TXD1041064	1/2 - 1 Mile West
C20	TXD1041060	1/2 - 1 Mile West
C21	TXD1041067	1/2 - 1 Mile West
E22	TXD1041057	1/2 - 1 Mile West
E23	TXD1041056	1/2 - 1 Mile West
E24	TXD1041058	1/2 - 1 Mile West

PHYSICAL SETTING SOURCE MAP - 1715338.2s

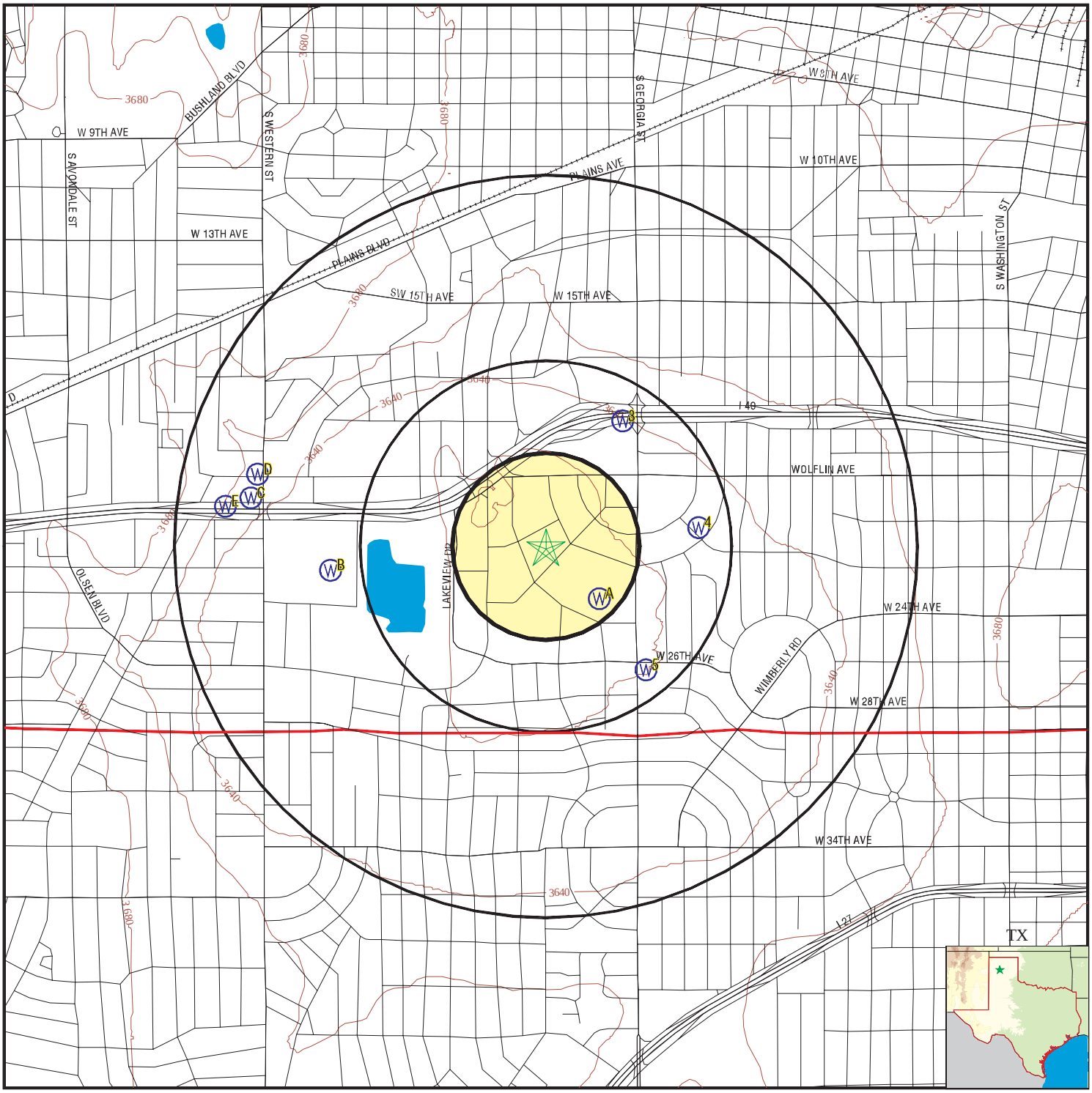

0 1/4 1/2 1 Miles

N

County Boundary
Major Roads
Contour Lines
Earthquake epicenter, Richter 5 or greater
Water Wells
Public Water Supply Wells
Cluster of Multiple Icons

Groundwater Flow Direction
GI Indeterminate Groundwater Flow at Location
GV Groundwater Flow Varies at Location
HD Closest Hydrogeological Data
Oil or gas wells (in certain Texas counties)

SITE NAME: Blucher S. Tharp Memorial USARC	CLIENT: ENSAFE
ADDRESS: 2801 Duniven Circle Amarillo TX 79109	CONTACT: Phil Hardy INQUIRY #: 1715338.2s
LAT/LONG: 35.1901 / 101.8706	DATE: July 14, 2006

Copyright © 2006 EDR, Inc. © 2006 Tele Atlas Rel. 07/2005.

Map ID Direction Distance Elevation	Database	EDR ID Number
A1 **SE** **1/8 - 1/4 Mile** **Higher**	**TX WELLS**	**TXD1041034**

Rec id:	38814		
Edr site i:	12145	Edr record:	1
Owner name:	Home Depot	Ownerwell:	MW-3, 4 & 5
Address:	2455 Paces Ferry Rd. NW	Citystatez:	Atlanta ,GA30303
Grid:	06-50-4		
Waddress:	Georgia & Duniven Circle		
Wcitystate:	Amarillo ,TX79109	Lat:	35° 11 17N
Wcounty:	Randall	Lon:	101° 52 05 W
Elevation:	No Data	Gpsused:	No Data
Typeofwork:	New Well	Propuse:	Monitor
Sdate:	7/12/2005	Completedd:	7/13/2005
Diameter:	6.25 in From Surface To 85 ft		
Dmethod:	Air Rotary		
Bcompletio:	Not Reported		
Packedfrom:	60 ft to 85 ft		
Packsize:	Not Reported		
Finterval:	From 0 ft to 60 ft with 20 (#sacks and material)		
Sinterval:	No Data		
Tinterval:	No Data		
Usedmethod:	Positive Placement	Cementedby:	Peterson Drilling & Testing, Inc.
Contaminat:	No Data	Propertyli:	No Data
Verrimetho:	No Data	Variance:	No Data
Surface:	Surface Slab Installed	Staticleve:	No Data
Flow:	No Data		
Packers:	No Data		
Cementinwe:	No Data	Typepump:	No Data
Pumpbowl:	Not Reported	Welltests:	No Data
Yield:	Not Reported		
Watertype:	No Data	Stratadept:	No Data
Chemicalma:	No Data	Undesirabl:	No
Certificat:	The driller certified that the driller drilled this well (or the well was drilled under the drillers direct supervision) and that each and all of the statements herein are true and correct. The driller understood that failure to complete the required		
Companynam:	Peterson Drilling & Testing, Inc.	Companyadd:	P.O. Box 30699
Ccitystate:	Amarillo , TX 79120	Licensenum:	54243
Wsignature:	Roy Wedell	Dsignature:	No Data
Regnum:	No Data		
Comments:	No Data		
Ftdescript:	0-1 - Concrete1-17 - Reddish Brown Silty Clay17-85 - Reddish Brown Silty Clay with Caliche		
Typesettin:	2 - New - PVC Casing - 0 to 65 - SCH.402 - New - PVC Screen - 65 to 85 - .020		
Oid :	633		

A2 **SE** **1/8 - 1/4 Mile** **Higher**	**TX WELLS**	**TXD1041035**

Rec id:	38816		
Edr site i:	12143	Edr record:	1
Owner name:	Home Depot	Ownerwell:	MW-1 & MW-2
Address:	2455 Paces Ferry Rd. NW	Citystatez:	Atlanta ,GA30303
Grid:	06-50-4		
Waddress:	Georgia & Duniven Circle		
Wcitystate:	Amarillo ,TX79109	Lat:	35° 11 17N
Wcounty:	Randall	Lon:	101° 52 05 W
Elevation:	No Data	Gpsused:	No Data
Typeofwork:	New Well	Propuse:	Monitor
Sdate:	7/11/2005	Completedd:	7/11/2005
Diameter:	6.25 in From Surface To 90 ft		
Dmethod:	Air Rotary		
Bcompletio:	Not Reported		
Packedfrom:	59 ft to 90 ft		
Packsize:	Not Reported		
Finterval:	From 0 ft to 59 ft with 20 (#sacks and material)		
Sinterval:	No Data		
Tinterval:	No Data		
Usedmethod:	Positive Placement	Cementedby:	Peterson Drilling & Testing, Inc.
Contaminat:	No Data	Propertyli:	No Data
Verrimetho:	No Data	Variance:	No Data
Surface:	Surface Slab Installed	Staticleve:	No Data
Flow:	No Data		
Packers:	No Data		
Cementinwe:	No Data	Typepump:	No Data
Pumpbowl:	Not Reported	Welltests:	No Data
Yield:	Not Reported		
Watertype:	No Data	Stratadept:	No Data
Chemicalma:	No Data	Undesirabl:	No
Certificat:	The driller certified that the driller drilled this well (or the well was drilled under the drillers direct supervision) and that each and all of the statements herein are true and correct. The driller understood that failure to complete the required		
Companynam:	Peterson Drilling & Testing, Inc.	Companyadd:	P.O. Box 30699
Ccitystate:	Amarillo , TX 79120	Licensenum:	54243
Wsignature:	Roy Wedell	Dsignature:	No Data
Regnum:	No Data		
Comments:	No Data		
Ftdescript:	0-1 - Concrete1-17 - Reddish Brown Silty Clay17-90 - Reddish Brown Silty Clay with Caliche		
Typesettin:	2 - New - PVC Casing - 0 to 64 - SCH.402 - New - PVC Screen - 64 to 84 - .020		
Oid :	633		

3
NNE **TX WELLS** **TXD1041095**
1/4 - 1/2 Mile
Higher

Rec id:	38630		
Edr site i:	68850	Edr record:	1
Owner name:	Burger King	Ownerwell:	B1-B7
Address:	1800 S. Georgia Street	Citystatez:	Amarillo ,TX
Grid:	06-50-4		
Waddress:	1800 S. Georgia Atreet		
Wcitystate:	Amarillo ,TX	Lat:	35° 11 42N
Wcounty:	Potter	Lon:	101° 52 01 W
Elevation:	No Data	Gpsused:	Magellan 315

Typeofwork:	New Well	Propuse:	Environmental Soil Boring
Sdate:	12/19/2003	Completedd:	12/19/2003
Diameter:	2 in From Surface To 30 ft		
Dmethod:	Not Reported		
Bcompletio:	Not Reported		
Packedfrom:	Not Reported		
Packsize:	Not Reported		
Finterval:	From 0 ft to 30 ft with 2 (#sacks and material)		
Sinterval:	No Data		
Tinterval:	No Data		
Usedmethod:	Bentonite	Cementedby:	Walter Crabb
Contaminat:	No Data	Propertyli:	No Data
Verrimetho:	No Data	Variance:	No Data
Surface:	No Data	Staticleve:	No Data
Flow:	No Data		
Packers:	No Data		
Cementinwe:	No Data	Typepump:	No Data
Pumpbowl:	Not Reported	Welltests:	No Data
Yield:	Not Reported		
Watertype:	No Data	Stratadept:	No Data
Chemicalma:	No Data	Undesirabl:	No
Certificat:	The driller certified that the driller drilled this well (or the well was drilled under the drillers direct supervision) and that each and all of the statements herein are true and correct. The driller understood that failure to complete the required		
Companynam:	CM2, Inc.	Companyadd:	11836 Judd Court 304-C
Ccitystate:	Dallas , TX 75243	Licensenum:	50264
Wsignature:	Walter Crabb	Dsignature:	No Data
Regnum:	No Data		
Comments:	Seven (7) soil borings at this location		
Ftdescript:	0 to 9 feet brown silty clay9 to 17 feet reddish brown sandy clay17 to 25 feet brown silty sandy clay15 to 30 feet brown clay		
Typesettin:	Not Reported		
Oid :	419		

4
East
1/4 - 1/2 Mile
Higher

TX WELLS TXD1041052

Rec id:	38305		
Edr site i:	27529	Edr record:	1
Owner name:	James B. Smithson Bankruptcy Estate	Otherwell:	MW-1
Address:	600 S. Tyler	Citystatez:	Amarillo ,TX79105
Grid:	06-50-4		
Waddress:	Southwest Corner of Wolflin & Civic Circle		
Wcitystate:	Amarillo ,TX79109	Lat:	35° 11 27N
Wcounty:	Potter	Lon:	101° 51 48 W
Elevation:	No Data	Gpsused:	No Data
Typeofwork:	New Well	Propuse:	Monitor
Sdate:	2/3/2005	Completedd:	2/3/2005
Diameter:	12.25 in From Surface To 20 ft		
Dmethod:	Mud Rotary		
Bcompletio:	Not Reported		
Packedfrom:	55 ft to 95 ft		
Packsize:	Not Reported		
Finterval:	From 0 ft to 55 ft with 15 (#sacks and material)		

Sinterval:	From 0 ft to 20 ft with 10 (#sacks and material)		
Tinterval:	No Data		
Usedmethod:	Positive Placement	Cementedby:	Peterson Drilling & Testing, Inc.
Contaminat:	No Data	Propertyli:	No Data
Verrimetho:	No Data	Variance:	No Data
Surface:	Surface Slab Installed	Staticleve:	No Data
Flow:	No Data		
Packers:	No Data		
Cementinwe:	No Data	Typepump:	No Data
Pumpbowl:	Not Reported	Welltests:	No Data
Yield:	Not Reported		
Watertype:	No Data	Stratadept:	No Data
Chemicalma:	No	Undesirabl:	No
Certificat:	The driller certified that the driller drilled this well (or the well was drilled under the drillers direct supervision) and that each and all of the statements herein are true and correct. The driller understood that failure to complete the required		
Companynam:	Peterson Drilling & Testing, Inc.	Companyadd:	P.O. Box 30699
Ccitystate:	Amarillo , TX 79120	Licensenum:	54243
Wsignature:	Roy Wedell	Dsignature:	No Data
Regnum:	No Data		
Comments:	No Data		
Ftdescript:	0-17 - Reddish Brown Silty Clay17-95 - Reddish Brown Silty Clay with Caliche		
Typesettin:	4 - New - PVC Casing - 0 to 60 - SCH.404 - New - PVC Screen - 60 to 90 - .0108 - New - PVC Casing - 0 to 20 - 200 p.s.i.		
Oid :	633		

5
SE **TX WELLS** **TXD1041024**
1/4 - 1/2 Mile
Higher

Rec id:	38356		
Edr site i:	13001	Edr record:	1
Owner name:	United Supermarket	Ownerwell:	No Data
Address:	7830 Orlando Avenue	Citystatez:	Lubbock ,TX79423
Grid:	06-50-4		
Waddress:	2730 S. Georgia St		
Wcitystate:	Amarillo ,TX79109	Lat:	35° 11 07N
Wcounty:	Potter	Lon:	101° 51 57 W
Elevation:	No Data	Gpsused:	No Data
Typeofwork:	New Well	Propuse:	Environmental Soil Boring
Sdate:	11/19/2004	Completedd:	11/19/2004
Diameter:	2.25 in From Surface To 20 ft		
Dmethod:	Not Reported		
Bcompletio:	Not Reported		
Packedfrom:	Not Reported		
Packsize:	Not Reported		
Finterval:	From 0 ft to 20 ft with 2 (#sacks and material)		
Sinterval:	No Data		
Tinterval:	No Data		
Usedmethod:	Positive Placement	Cementedby:	Peterson Drilling & Testing, Inc.
Contaminat:	No Data	Propertyli:	No Data
Verrimetho:	No Data	Variance:	No Data
Surface:	No Data	Staticleve:	No Data
Flow:	No Data		
Packers:	No Data		
Cementinwe:	No Data	Typepump:	No Data

Pumpbowl:	Not Reported	Welltests:	No Data
Yield:	Not Reported		
Watertype:	No Data	Stratadept:	No Data
Chemicalma:	No	Undesirabl:	No
Certificat:	The driller certified that the driller drilled this well (or the well was drilled under the drillers direct supervision) and that each and all of the statements herein are true and correct. The driller understood that failure to complete the required		
Companynam:	Peterson Drilling & Testing, Inc.	Companyadd:	P.O. Box 30699
Ccitystate:	Amarillo , TX 79120	Licensenum:	54243
Wsignature:	Roy Wedell	Dsignature:	No Data
Regnum:	No Data		
Comments:	No Data		
Ftdescript:	0-17 - Reddish Brown Silty Clay17-20 - Reddish Brown Silty Clay with Caliche		
Typesettin:	Not Reported		
Oid :	633		

B6
West **TX WELLS** **TXD1041047**
1/2 - 1 Mile
Higher

Rec id:	38223		
Edr site i:	49181	Edr record:	1
Owner name:	Triple Net Properties, LLC	Ownerwell:	See Comments
Address:	1551 N. Tustin Avenue,Ste. 200	Citystatez:	Santa Ana ,CA92705
Grid:	06-49-6		
Waddress:	2201 S. Western		
Wcitystate:	Amarillo ,TX79109	Lat:	35° 11 21N
Wcounty:	Potter	Lon:	101° 52 51 W
Elevation:	No Data	Gpsused:	No Data
Typeofwork:	New Well	Propuse:	Environmental Soil Boring
Sdate:	9/27/2005	Completedd:	9/28/2005
Diameter:	2.25 in From Surface To 10 ft		
Dmethod:	Not Reported		
Bcompletio:	Not Reported		
Packedfrom:	Not Reported		
Packsize:	Not Reported		
Finterval:	From 0 ft to 10 ft with 1 Cement (#sacks and material)		
Sinterval:	No Data		
Tinterval:	No Data		
Usedmethod:	Positive Placement	Cementedby:	Peterson Drilling & Testing, Inc.
Contaminat:	No Data	Propertyli:	No Data
Verrimetho:	No Data	Variance:	No Data
Surface:	No Data	Staticleve:	No Data
Flow:	No Data		
Packers:	No Data		
Cementinwe:	No Data	Typepump:	No Data
Pumpbowl:	Not Reported	Welltests:	No Data
Yield:	Not Reported		
Watertype:	No Data	Stratadept:	No Data
Chemicalma:	No Data	Undesirabl:	No
Certificat:	The driller certified that the driller drilled this well (or the well was drilled under the drillers direct supervision) and that each and all of the statements herein are true and correct. The driller understood that failure to complete the required		
Companynam:	Peterson Drilling & Testing, Inc.	Companyadd:	P.O. Box 30699
Ccitystate:	Amarillo , TX 79120	Licensenum:	54243
Wsignature:	Roy Wedell	Dsignature:	No Data

Regnum:	No Data
Comments:	MTB-1 thru 16 and STB-1 thru 4
Ftdescript:	0-0.5 - Concrete and Sand0.5-4 - Dark Grayish Brown Clay4-8 - Dark Gray Clay8-9.5 - Reddish Brown Silty Clay9.5-10 - Light Grayish Pink Silty Clay
Typesettin:	Not Reported
Oid :	633

B7
West
1/2 - 1 Mile
Higher

TX WELLS TXD1041048

Rec id:	38225		
Edr site i:	48829	Edr record:	1
Owner name:	Triple Net Properties, LLC	Ownerwell:	OMTB-1
Address:	1551 N. Tustin Avenue,Ste. 200	Citystatez:	Santa Ana ,CA92705
Grid:	06-49-6		
Waddress:	2201 S. Western		
Wcitystate:	Amarillo ,TX79109	Lat:	35° 11 21N
Wcounty:	Potter	Lon:	101° 52 51 W
Elevation:	No Data	Gpsused:	No Data
Typeofwork:	New Well	Propuse:	Environmental Soil Boring
Sdate:	9/28/2005	Completedd:	9/28/2005
Diameter:	2.25 in From Surface To 35 ft		
Dmethod:	Not Reported		
Bcompletio:	Not Reported		
Packedfrom:	Not Reported		
Packsize:	Not Reported		
Finterval:	From 0 ft to 35 ft with 4 Cement (#sacks and material)		
Sinterval:	No Data		
Tinterval:	No Data		
Usedmethod:	Positive Placement	Cementedby:	Peterson Drilling & Testing, Inc.
Contaminat:	No Data	Propertyli:	No Data
Verrimetho:	No Data	Variance:	No Data
Surface:	No Data	Staticleve:	No Data
Flow:	No Data		
Packers:	No Data		
Cementinwe:	No Data	Typepump:	No Data
Pumpbowl:	Not Reported	Welltests:	No Data
Yield:	Not Reported		
Watertype:	No Data	Stratadept:	No Data
Chemicalma:	No Data	Undesirabl:	No
Certificat:	The driller certified that the driller drilled this well (or the well was drilled under the drillers direct supervision) and that each and all of the statements herein are true and correct. The driller understood that failure to complete the required		
Companynam:	Peterson Drilling & Testing, Inc.	Companyadd:	P.O. Box 30699
Ccitystate:	Amarillo , TX 79120	Licensenum:	54243
Wsignature:	Roy Wedell	Dsignature:	No Data
Regnum:	No Data		
Comments:	No Data		
Ftdescript:	0-0.5 - Concrete and Sand0.5-2 - Dark Brown Clay2-9 - Brown Hard Clay9-35 - Light Red Silty Clay		
Typesettin:	Not Reported		
Oid :	633		

Map ID Direction Distance Elevation	Database	EDR ID Number
B8 **West** **1/2 - 1 Mile** **Higher**	**TX WELLS**	**TXD1041049**

Rec id:	38226		
Edr site i:	48813	Edr record:	1
Owner name:	Triple Net Properties, LLC	Ownerwell:	OSTB-1
Address:	1551 N. Tustin Avenue,Ste. 200	Citystatez:	Santa Ana ,CA92705
Grid:	06-49-6		
Waddress:	2201 S. Western		
Wcitystate:	Amarillo ,TX79109	Lat:	35° 11 21N
Wcounty:	Potter	Lon:	101° 52 51 W
Elevation:	No Data	Gpsused:	No Data
Typeofwork:	New Well	Propuse:	Environmental Soil Boring
Sdate:	9/28/2005	Completedd:	9/28/2005
Diameter:	2.25 in From Surface To 35 ft		
Dmethod:	Not Reported		
Bcompletio:	Not Reported		
Packedfrom:	Not Reported		
Packsize:	Not Reported		
Finterval:	From 0 ft to 35 ft with 4 Cement (#sacks and material)		
Sinterval:	No Data		
Tinterval:	No Data		
Usedmethod:	Positive Placement	Cementedby:	Peterson Drilling & Testing, Inc.
Contaminat:	No Data	Propertyli:	No Data
Verrimetho:	No Data	Variance:	No Data
Surface:	No Data	Staticleve:	No Data
Flow:	No Data		
Packers:	No Data		
Cementinwe:	No Data	Typepump:	No Data
Pumpbowl:	Not Reported	Welltests:	No Data
Yield:	Not Reported		
Watertype:	No Data	Stratadept:	No Data
Chemicalma:	No Data	Undesirabl:	No

Certificat: The driller certified that the driller drilled this well (or the well was drilled under the drillers direct supervision) and that each and all of the statements herein are true and correct. The driller understood that failure to complete the required

Companynam:	Peterson Drilling & Testing, Inc.	Companyadd:	P.O. Box 30699
Ccitystate:	Amarillo , TX 79120	Licensenum:	54243
Wsignature:	Roy Wedell	Dsignature:	No Data
Regnum:	No Data		

Comments: No Data

Ftdescript: 0-0.5 - Asphalt0.5-1.5 - Clay and Sand1.5-2.5 - Dark Brown Clay2.4-8 - Brown Clay8-15 - Light Brown Silt with Clay15-21 - Orange and Grayish Clay with Silt21-35 - Light Brown Silt with Clay

Typesettin: Not Reported

Oid : 633

C9 **West** **1/2 - 1 Mile** **Higher**	**TX WELLS**	**TXD1041059**

Rec id:	38227		
Edr site i:	48685	Edr record:	1
Owner name:	Conoco Phillips	Ownerwell:	MW-7
Address:	600 N. Dairy Ashford	Citystatez:	Houston ,TX77252
Grid:	06-49-6		
Waddress:	4206 I-40 West		
Wcitystate:	Amarillo ,TX79106	Lat:	35° 11 30N
Wcounty:	Potter	Lon:	101° 53 03 W
Elevation:	No Data	Gpsused:	Garmin GPS 315
Typeofwork:	New Well	Propuse:	Monitor
Sdate:	10/11/2005	Completedd:	10/12/2005
Diameter:	2 in From Surface To 100 ft		
Dmethod:	Air Rotary		
Bcompletio:	Not Reported		
Packedfrom:	60 ft to 100 ft		
Packsize:	8/16		
Finterval:	From 0 ft to 2 ft with 2 Concrete (#sacks and material)		
Sinterval:	From 2 ft to 60 ft with 25 Bentonite (#sacks and material)		
Tinterval:	No Data		
Usedmethod:	Tremmie	Cementedby:	Talon Drilling, LP
Contaminat:	No Data	Propertyli:	No Data
Verrimetho:	No Data	Variance:	No Data
Surface:	Surface Slab Installed	Staticleve:	No Data
Flow:	No Data		
Packers:	No Data		
Cementinwe:	No Data	Typepump:	No Data
Pumpbowl:	Not Reported	Welltests:	No Data
Yield:	Not Reported		
Watertype:	Fresh	Stratadept:	No Data
Chemicalma:	No	Undesirabl:	No

Certificat: The driller certified that the driller drilled this well (or the well was drilled under the drillers direct supervision) and that each and all of the statements herein are true and correct. The driller understood that failure to complete the required

Companynam:	Talon Drilling, LP	Companyadd:	921 N. Bivins
Ccitystate:	Amarillo , TX 79107	Licensenum:	54499
Wsignature:	Shane Currie	Dsignature:	Jose Salas, Jr.
Regnum:	3008		

Comments: No Data

Ftdescript: 0-0.5 Brown Sandy Clay0.5-12 Gravel12-21 Reddish Brown Sandy Clay21-31 Reddish Brown, Tan, & Light Brown Sand Layers31-39 Reddish Brown Sand w/Caliche39-56 Tan Sandstone w/Layers of Brown Sand56-83 Light Brown, Tan, & Reddish Brown Sand Layers

Typesettin: 2 N PVC Riser 0-70 Sch. 40 2 N
PVC Screen 70-100 0.010

Oid : 180

D10
WNW **TX WELLS** **TXD1041081**
1/2 - 1 Mile
Higher

Rec id:	38232		
Edr site i:	46735	Edr record:	1
Owner name:	Conoco Phillips	Ownerwell:	MW-3
Address:	600 N. Dairy Ashford	Citystatez:	Houston ,TX77252
Grid:	06-49-6		
Waddress:	4206 I-40 West		
Wcitystate:	Amarillo ,TX79106	Lat:	35° 11 35N
Wcounty:	Potter	Lon:	101° 53 03 W
Elevation:	No Data	Gpsused:	Garmin GPS 315

Typeofwork:	New Well	Propuse:	Monitor
Sdate:	10/11/2005	Completedd:	10/12/2005
Diameter:	2 in From Surface To 100 ft		
Dmethod:	Air Rotary		
Bcompletio:	Not Reported		
Packedfrom:	60 ft to 100 ft		
Packsize:	8/16		
Finterval:	From 0 ft to 2 ft with 2 Concrete (#sacks and material)		
Sinterval:	From 2 ft to 60 ft with 25 Bentonite (#sacks and material)		
Tinterval:	No Data		
Usedmethod:	Tremmie	Cementedby:	Talon Drilling, LP
Contaminat:	No Data	Propertyli:	No Data
Verrimetho:	No Data	Variance:	No Data
Surface:	Surface Slab Installed	Staticleve:	No Data
Flow:	No Data		
Packers:	No Data		
Cementinwe:	No Data	Typepump:	No Data
Pumpbowl:	Not Reported	Welltests:	No Data
Yield:	Not Reported		
Watertype:	Fresh	Stratadept:	No Data
Chemicalma:	No	Undesirabl:	No
Certificat:	The driller certified that the driller drilled this well (or the well was drilled under the drillers direct supervision) and that each and all of the statements herein are true and correct. The driller understood that failure to complete the required		
Companynam:	Talon Drilling, LP	Companyadd:	921 N. Bivins
Ccitystate:	Amarillo , TX 79107	Licensenum:	54499
Wsignature:	Shane Currie	Dsignature:	Jose Salas, Jr.
Regnum:	3008		
Comments:	No Data		
Ftdescript:	0-0.5 Brown Sandy Clay0.5-12 Gravel12-21 Reddish Brown Sandy Clay21-31 Reddish Brown, Tan, & Light Brown Sand Layers31-39 Reddish Brown Sand w/Caliche39-56 Tan Sandstone w/Layers of Brown Sand56-83 Light Brown, Tan, & Reddish Brown Sand Layers		
Typesettin:	2 N PVC Riser 0-70 Sch. 40 2 N PVC Screen 70-100 0.010		
Oid :	180		

C11
West
1/2 - 1 Mile
Higher

TX WELLS TXD1041069

Rec id:	38369		
Edr site i:	9385	Edr record:	1
Owner name:	Conoco Phillips	Ownerwell:	MW-2
Address:	600 N. Dairy Ashford	Citystatez:	Houston ,TX77252
Grid:	06-49-6		
Waddress:	4206 I-40 West		
Wcitystate:	Amarillo ,TX	Lat:	35° 11 32N
Wcounty:	Potter	Lon:	101° 53 04 W
Elevation:	No Data	Gpsused:	Garmin 12xl
Typeofwork:	New Well	Propuse:	Monitor
Sdate:	10/25/2004	Completedd:	10/25/2004
Diameter:	6 1/4 in From Surface To 100.0 ft		
Dmethod:	Air Rotary		
Bcompletio:	Open Hole		
Packedfrom:	100.0 ft to 68.0 ft		
Packsize:	8/16		
Finterval:	From 68.0 ft to 66.0 ft with .5/Bent. Pellet (#sacks and material)		

Sinterval: From 66.0 ft to 0.0 ft with 20/cement (#sacks and material)
Tinterval: No Data
Usedmethod: Hand Mix | Cementedby: White Drilling Company, Inc.
Contaminat: No Data | Propertyli: No Data
Verrimetho: No Data | Variance: No Data
Surface: Alternative Procedure Used | Staticleve: 84.0 ft. below land surface on10/25/2004
Flow: No Data
Packers: No Data
Cementinwe: No Data | Typepump: No Data
Pumpbowl: Not Reported | Welltests: No Data
Yield: Not Reported
Watertype: Hydrocarbon | Stratadept: 30.0 ft.
Chemicalma: No | Undesirabl: Yes
Certificat: The driller certified that the driller drilled this well (or the well was drilled under the drillers direct supervision) and that each and all of the statements herein are true and correct. The driller understood that failure to complete the required
Companynam: White Drilling Company, Inc. | Companyadd: P.O. Box 906
Ccitystate: Clyde , TX 79510 | Licensenum: 54977
Wsignature: William B. Atkins | Dsignature: No Data
Regnum: No Data
Comments: No Data
Ftdescript: 0.0 to 10.0 Brown sandy clay.10.0 to 12.0 Brown clayey sand.12.0 to 21.0 Light brown & reddish brown clayey sand layers.21.0 to 26.0 Light brown silty sand w/caliche.26.0 to 44.0 Reddish brown & light brown & tan sand
Typesettin: 2.0 New PVC Riser 0.0 to 70.0 sch. 402.0 New PVC Screen 70.0 to 100.0 .020
Oid : 143

C12
West
1/2 - 1 Mile
Higher

TX WELLS TXD1041068

Rec id: 38367
Edr site i: 9701 | Edr record: 1
Owner name: Conoco Phillips | Ownerwell: MW-3
Address: 600 N. Dairy Ashford | Citystatez: Houston ,TX77252
Grid: 06-49-6
Waddress: 4206 I-40 West
Wcitystate: Amarillo ,TX | Lat: 35° 11 32N
Wcounty: Potter | Lon: 101° 53 04 W
Elevation: No Data | Gpsused: Garmin 12xl
Typeofwork: New Well | Propuse: Monitor
Sdate: 10/25/2004 | Completedd: 10/25/2004
Diameter: 6 1/4 in From Surface To 100.0 ft
Dmethod: Air Rotary
Bcompletio: Open Hole
Packedfrom: 100.0 ft to 68.0 ft
Packsize: 8/16
Finterval: From 68.0 ft to 65.0 ft with .5/Bent. Pellet (#sacks and material)
Sinterval: From 65.0 ft to 0.0 ft with 20/cement (#sacks and material)
Tinterval: No Data
Usedmethod: Hand Mix | Cementedby: White Drilling Company, Inc.
Contaminat: No Data | Propertyli: No Data
Verrimetho: No Data | Variance: No Data
Surface: Alternative Procedure Used | Staticleve: 83.0 ft. below land surface on10/25/2004
Flow: No Data
Packers: No Data
Cementinwe: No Data | Typepump: No Data

Pumpbowl:	Not Reported	Welltests:	No Data
Yield:	Not Reported		
Watertype:	Hydrocarbon	Stratadept:	21.0 ft.
Chemicalma:	No	Undesirabl:	Yes
Certificat:	The driller certified that the driller drilled this well (or the well was drilled under the drillers direct supervision) and that each and all of the statements herein are true and correct. The driller understood that failure to complete the required		
Companynam:	White Drilling Company, Inc.	Companyadd:	P.O. Box 906
Ccitystate:	Clyde , TX 79510	Licensenum:	54977
Wsignature:	William B. Atkins	Dsignature:	No Data
Regnum:	No Data		
Comments:	No Data		
Ftdescript:	0.0 to 0.5 Brown sandy clay (fill).0.5 to 12.0 Gravel.12.0 to 21.0 Reddish brown sandy clay.21.0 to 31.0 Reddish brown tan & light brown sand layers.31.0 to 39.0 Reddish brown sand w/caliche.39.0 to 56.0 Tan sa		
Typesettin:	2.0 New PVC Riser 0.0 to 70.0 sch. 40 2.0 New PVC Screen 70.0 to 100.0 .020		
Oid :	143		

D13
WNW **TX WELLS** **TXD1041080**
1/2 - 1 Mile
Higher

Rec id:	38231		
Edr site i:	46903	Edr record:	1
Owner name:	Conoco Phillips	Ownerwell:	MW-4
Address:	600 N. Dairy Ashford	Citystatez:	Houston ,TX77252
Grid:	06-49-6		
Waddress:	4206 I-40 West		
Wcitystate:	Amarillo ,TX79106	Lat:	35° 11 34N
Wcounty:	Potter	Lon:	101° 53 04 W
Elevation:	No Data	Gpsused:	Garmin GPS 315
Typeofwork:	New Well	Propuse:	Monitor
Sdate:	10/11/2005	Completedd:	10/12/2005
Diameter:	2 in From Surface To 100 ft		
Dmethod:	Air Rotary		
Bcompletio:	Not Reported		
Packedfrom:	60 ft to 100 ft		
Packsize:	8/16		
Finterval:	From 0 ft to 2 ft with 2 Concrete (#sacks and material)		
Sinterval:	From 2 ft to 60 ft with 25 Bentonite (#sacks and material)		
Tinterval:	No Data		
Usedmethod:	Tremmie	Cementedby:	Talon Drilling, LP
Contaminat:	No Data	Propertyli:	No Data
Verrimetho:	No Data	Variance:	No Data
Surface:	Surface Slab Installed	Staticleve:	No Data
Flow:	No Data		
Packers:	No Data		
Cementinwe:	No Data	Typepump:	No Data
Pumpbowl:	Not Reported	Welltests:	No Data
Yield:	Not Reported		
Watertype:	Fresh	Stratadept:	No Data
Chemicalma:	No	Undesirabl:	No
Certificat:	The driller certified that the driller drilled this well (or the well was drilled under the drillers direct supervision) and that each and all of the statements herein are true and correct. The driller understood that failure to complete the required		
Companynam:	Talon Drilling, LP	Companyadd:	921 N. Bivins
Ccitystate:	Amarillo , TX 79107	Licensenum:	54499
Wsignature:	Shane Currie	Dsignature:	Jose Salas, Jr.

Regnum:	3008
Comments:	No Data
Ftdescript:	0-0.5 Brown Sandy Clay0.5-12 Gravel12-21 Reddish Brown Sandy Clay21-31 Reddish Brown, Tan, & Light Brown Sand Layers31-39 Reddish Brown Sand w/Caliche39-56 Tan Sandstone w/Layers of Brown Sand56-83 Light Brown, Tan, & Reddish Brown Sand Layers
Typesettin:	2 N PVC Riser 0-70 Sch. 40 2 N PVC Screen 70-100 0.010
Oid :	180

C14
West
1/2 - 1 Mile
Higher

TX WELLS **TXD1041063**

Rec id:	38553		
Edr site i:	31310	Edr record:	1
Owner name:	Conoco Phillips/Andrew Stow	Ownerwell:	SB-4
Address:	600 North Dairy Ashford	Citystatez:	Houston ,TX77079
Grid:	06-49-6		
Waddress:	4206 West I-40		
Wcitystate:	Amarillo ,TX	Lat:	35° 11 31N
Wcounty:	Potter	Lon:	101° 53 05 W
Elevation:	No Data	Gpsused:	No Data
Typeofwork:	New Well	Propuse:	Environmental Soil Boring
Sdate:	1/27/2004	Completedd:	1/29/2004
Diameter:	12 1/4 in From Surface To 21 ft		
Dmethod:	Hollow Stem Auger		
Bcompletio:	No Data		
Packedfrom:	Not Reported		
Packsize:	Not Reported		
Finterval:	No Data		
Sinterval:	No Data		
Tinterval:	No Data		
Usedmethod:	Not Reported	Cementedby:	Not Reported
Contaminat:	Not Reported	Propertyli:	Not Reported
Verrimetho:	Not Reported	Variance:	Not Reported
Surface:	No Data	Staticleve:	No Data
Flow:	No Data		
Packers:	No Data		
Cementinwe:	No Data	Typepump:	No Data
Pumpbowl:	Not Reported	Welltests:	No Data
Yield:	Not Reported		
Watertype:	No Data	Stratadept:	No Data
Chemicalma:	No	Undesirabl:	No
Certificat:	The driller certified that the driller drilled this well (or the well was drilled under the drillers direct supervision) and that each and all of the statements herein are true and correct. The driller understood that failure to complete the required		
Companynam:	dba Universal Drilling Services	Companyadd:	3532 Maggie blvd.
Ccitystate:	Orlando , FL 32811	Licensenum:	3150
Wsignature:	Robert Hubler	Dsignature:	No Data
Regnum:	No Data		
Comments:	No Data		
Ftdescript:	2-2 Clayey Silt: Dark brown, minor sand, slightly moist, loose, no petroleum odor5-5 Clayey Silt: Brown, minor sand, slightly moist, loose, no petroleum9-11 Silty Clay: Dark brown, stiff to fiable, slightly moist, no petroleum odor14-16 Clay and Silt		
Typesettin:	Not Reported		
Oid :	633		

Map ID Direction Distance Elevation		Database	EDR ID Number
C15 **West** **1/2 - 1 Mile** **Higher**		**TX WELLS**	**TXD1041062**

Rec id:	38522		
Edr site i:	45696	Edr record:	1
Owner name:	Conoco Phillips/Andrew Stow	Ownerwell:	SB-5
Address:	600 North Dairy Ashford	Citystatez:	Houston ,TX77079
Grid:	06-49-6		
Waddress:	4206 West I-40		
Wcitystate:	Amarillo ,TX	Lat:	35° 11 31N
Wcounty:	Potter	Lon:	101° 53 05 W
Elevation:	No Data	Gpsused:	No Data
Typeofwork:	New Well	Propuse:	Environmental Soil Boring
Sdate:	1/27/2004	Completedd:	1/29/2004
Diameter:	12 1/4 in From Surface To	21 ft	
Dmethod:	Hollow Stem Auger		
Bcompletio:	No Data		
Packedfrom:	Not Reported		
Packsize:	Not Reported		
Finterval:	No Data		
Sinterval:	No Data		
Tinterval:	No Data		
Usedmethod:	Not Reported	Cementedby:	Not Reported
Contaminat:	Not Reported	Propertyli:	Not Reported
Verrimetho:	Not Reported	Variance:	Not Reported
Surface:	No Data	Staticleve:	No Data
Flow:	No Data		
Packers:	No Data		
Cementinwe:	No Data	Typepump:	No Data
Pumpbowl:	Not Reported	Welltests:	No Data
Yield:	Not Reported		
Watertype:	No Data	Stratadept:	No Data
Chemicalma:	No	Undesirabl:	No

Certificat: The driller certified that the driller drilled this well (or the well was drilled under the drillers direct supervision) and that each and all of the statements herein are true and correct. The driller understood that failure to complete the required

Companynam:	dba Universal Drilling Services	Companyadd:	3532 Maggie blvd.
Ccitystate:	Orlando , FL 32811	Licensenum:	3150
Wsignature:	Robert Hubler	Dsignature:	No Data
Regnum:	No Data		

Comments: No Data

Ftdescript: 2.50-2.50 Clayey Silt: Dark brown, minor sand, slightly moist, firm, no petroleum odor5-5 Clayey Silt: Brown, minor sand, slightly moist, firm, no petroleum9-11 Clay and Silt: Dark brown,clay/silt mix, stiff to fiable, slightly moist, petroleum odor1

Typesettin: Not Reported

Oid : 633

C16 **West** **1/2 - 1 Mile** **Higher**		**TX WELLS**	**TXD1041061**

Rec id:	38229		
Edr site i:	47933	Edr record:	1
Owner name:	Conoco Phillips	Ownerwell:	MW-6
Address:	600 N. Dairy Ashford	Citystatez:	Houston ,TX77252
Grid:	06-49-6		
Waddress:	4206 I-40 West		
Wcitystate:	Amarillo ,TX79106	Lat:	35° 11 31N
Wcounty:	Potter	Lon:	101° 53 05 W
Elevation:	No Data	Gpsused:	Garmin GPS 315
Typeofwork:	New Well	Propuse:	Monitor
Sdate:	10/11/2005	Completedd:	10/12/2005
Diameter:	2 in From Surface To 100 ft		
Dmethod:	Air Rotary		
Bcompletio:	Not Reported		
Packedfrom:	60 ft to 100 ft		
Packsize:	8/16		
Finterval:	From 0 ft to 2 ft with 2 Concrete (#sacks and material)		
Sinterval:	From 2 ft to 60 ft with 25 Bentonite (#sacks and material)		
Tinterval:	No Data		
Usedmethod:	Tremmie	Cementedby:	Talon Drilling, LP
Contaminat:	No Data	Propertyli:	No Data
Verrimetho:	No Data	Variance:	No Data
Surface:	Surface Slab Installed	Staticleve:	No Data
Flow:	No Data		
Packers:	No Data		
Cementinwe:	No Data	Typepump:	No Data
Pumpbowl:	Not Reported	Welltests:	No Data
Yield:	Not Reported		
Watertype:	Fresh	Stratadept:	No Data
Chemicalma:	No	Undesirabl:	No

Certificat: The driller certified that the driller drilled this well (or the well was drilled under the drillers direct supervision) and that each and all of the statements herein are true and correct. The driller understood that failure to complete the required

Companynam:	Talon Drilling, LP	Companyadd:	921 N. Bivins
Ccitystate:	Amarillo , TX 79107	Licensenum:	54499
Wsignature:	Shane Currie	Dsignature:	Jose Salas, Jr.
Regnum:	3008		

Comments: No Data

Ftdescript: 0-0.5 Brown Sandy Clay0.5-12 Gravel12-21 Reddish Brown Sandy Clay21-31 Reddish Brown, Tan, & Light Brown Sand Layers31-39 Reddish Brown Sand w/Caliche39-56 Tan Sandstone w/Layers of Brown Sand56-83 Light Brown, Tan, & Reddish Brown Sand Layers

Typesettin: 2 N PVC Riser 0-70 Sch. 40 2 N
PVC Screen 70-100 0.010

Oid : 180

C17
West
1/2 - 1 Mile
Higher

TX WELLS **TXD1041066**

Rec id:	38598		
Edr site i:	17318	Edr record:	1
Owner name:	Conoco Phillips/Andrew Stow	Ownerwell:	SB-1
Address:	600 North Dairy Ashford	Citystatez:	Houston ,TX77079
Grid:	06-49-6		
Waddress:	4206 West I-40		
Wcitystate:	Amarillo ,TX	Lat:	35° 11 31N
Wcounty:	Potter	Lon:	101° 53 05 W
Elevation:	No Data	Gpsused:	No Data

Typeofwork:	New Well	Propuse:	Environmental Soil Boring
Sdate:	1/27/2004	Completedd:	1/29/2004
Diameter:	12 1/4 in From Surface To	51 ft	
Dmethod:	Hollow Stem Auger		
Bcompletio:	No Data		
Packedfrom:	Not Reported		
Packsize:	Not Reported		
Finterval:	No Data		
Sinterval:	No Data		
Tinterval:	No Data		
Usedmethod:	Not Reported	Cementedby:	Not Reported
Contaminat:	Not Reported	Propertyli:	Not Reported
Verrimetho:	Not Reported	Variance:	Not Reported
Surface:	No Data	Staticleve:	No Data
Flow:	No Data		
Packers:	No Data		
Cementinwe:	No Data	Typepump:	No Data
Pumpbowl:	Not Reported	Welltests:	No Data
Yield:	Not Reported		
Watertype:	No Data	Stratadept:	No Data
Chemicalma:	No	Undesirabl:	No

Certificat: The driller certified that the driller drilled this well (or the well was drilled under the drillers direct supervision) and that each and all of the statements herein are true and correct. The driller understood that failure to complete the required

Companynam:	dba Universal Drilling Services	Companyadd:	3532 Maggie blvd.
Ccitystate:	Orlando , FL 32811	Licensenum:	3150
Wsignature:	Robert Hubler	Dsignature:	No Data
Regnum:	No Data		

Comments: No Data

Ftdescript: 2-2 Clayey Silt: Dark brown, trace fine, sand, slightly moist, soft4-4 Clayey Silt: Brown, slightly moist, medium stiff, no petroleum odor4-6 Clayey Silt: Same soil6-9 Silty Clay: Dark brown, medium stiff, slightly moist, no petroleum odor9-11 Silty

Typesettin: Not Reported

Oid : 633

C18
West
1/2 - 1 Mile
Higher

TX WELLS TXD1041065

Rec id:	38597		
Edr site i:	19081	Edr record:	1
Owner name:	Conoco Phillips/Andrew Stow	Ownerwell:	SB-2
Address:	600 North Dairy Ashford	Citystatez:	Houston ,TX77079
Grid:	06-49-6		
Waddress:	4206 West I-40		
Wcitystate:	Amarillo ,TX	Lat:	35° 11 31N
Wcounty:	Potter	Lon:	101° 53 05 W
Elevation:	No Data	Gpsused:	No Data
Typeofwork:	New Well	Propuse:	Environmental Soil Boring
Sdate:	1/27/2004	Completedd:	1/29/2004
Diameter:	12 1/4 in From Surface To	51 ft	
Dmethod:	Hollow Stem Auger		
Bcompletio:	No Data		
Packedfrom:	Not Reported		
Packsize:	Not Reported		
Finterval:	No Data		

Sinterval:	No Data		
Tinterval:	No Data		
Usedmethod:	Not Reported	Cementedby:	Not Reported
Contaminat:	Not Reported	Propertyli:	Not Reported
Verrimetho:	Not Reported	Variance:	Not Reported
Surface:	No Data	Staticleve:	No Data
Flow:	No Data		
Packers:	No Data		
Cementinwe:	No Data	Typepump:	No Data
Pumpbowl:	Not Reported	Welltests:	No Data
Yield:	Not Reported		
Watertype:	No Data	Stratadept:	No Data
Chemicalma:	No	Undesirabl:	No
Certificat:	The driller certified that the driller drilled this well (or the well was drilled under the drillers direct supervision) and that each and all of the statements herein are true and correct. The driller understood that failure to complete the required		
Companynam:	dba Universal Drilling Services	Companyadd:	3532 Maggie blvd.
Ccitystate:	Orlando , FL 32811	Licensenum:	3150
Wsignature:	Robert Hubler	Dsignature:	No Data
Regnum:	No Data		
Comments:	No Data		
Ftdescript:	2-2 Clayey Silt: Dark brown, slightly moist, loose, no petroleum odor5-5 Clayey Silt: Red brown, loose, slightly moist, no petroleum odor9-11 Clayey Silt: Brown, slightly moist, friable, no petroleum odor14-16 Clay and Silt: Red/brown clay/silt mix,		
Typesettin:	Not Reported		
Oid :	633		

C19
West
1/2 - 1 Mile
Higher

TX WELLS **TXD1041064**

Rec id:	38596		
Edr site i:	19521	Edr record:	1
Owner name:	Conoco Phillips/Andrew Stow	Ownerwell:	SB-6
Address:	600 North Dairy Ashford	Citystatez:	Houston ,TX77079
Grid:	06-49-6		
Waddress:	4206 West I-40		
Wcitystate:	Amarillo ,TX	Lat:	35° 11 31N
Wcounty:	Potter	Lon:	101° 53 05 W
Elevation:	No Data	Gpsused:	No Data
Typeofwork:	New Well	Propuse:	Environmental Soil Boring
Sdate:	1/27/2004	Completedd:	1/29/2004
Diameter:	12 1/4 in From Surface To 51 ft		
Dmethod:	Hollow Stem Auger		
Bcompletio:	No Data		
Packedfrom:	Not Reported		
Packsize:	Not Reported		
Finterval:	No Data		
Sinterval:	No Data		
Tinterval:	No Data		
Usedmethod:	Not Reported	Cementedby:	Not Reported
Contaminat:	Not Reported	Propertyli:	Not Reported
Verrimetho:	Not Reported	Variance:	Not Reported
Surface:	No Data	Staticleve:	No Data
Flow:	No Data		
Packers:	No Data		
Cementinwe:	No Data	Typepump:	No Data

Pumpbowl:	Not Reported	Welltests:	No Data
Yield:	Not Reported		
Watertype:	No Data	Stratadept:	No Data
Chemicalma:	No	Undesirabl:	No
Certificat:	The driller certified that the driller drilled this well (or the well was drilled under the drillers direct supervision) and that each and all of the statements herein are true and correct. The driller understood that failure to complete the required		
Companynam:	dba Universal Drilling Services	Companyadd:	3532 Maggie blvd.
Ccitystate:	Orlando , FL 32811	Licensenum:	3150
Wsignature:	Robert Hubler	Dsignature:	No Data
Regnum:	No Data		
Comments:	No Data		
Ftdescript:	2-2 Clayey Silt: Dark brown, trace sand, slightly moist, loose, no petroleum odor5-5 Clayey Silt: Brown, minor sand, loose, slightly moist, no petroleum odor9-11 Sandy Clay: Dark brown, soft, slightly moist, no petroleum odor; small sample; per drill		
Typesettin:	Not Reported		
Oid :	633		

C20
West
1/2 - 1 Mile
Higher

TX WELLS **TXD1041060**

Rec id:	27161		
Edr site i:	58539	Edr record:	1
Owner name:	Conoco Phillips/Andrew Stow	Ownerwell:	SB-3
Address:	600 North Dairy Ashford	Citystatez:	Houston ,TX77079
Grid:	06-49-6		
Waddress:	4206 West I-40		
Wcitystate:	Amarillo ,TX	Lat:	35° 11 31N
Wcounty:	Potter	Lon:	101° 53 05 W
Elevation:	No Data	Gpsused:	No Data
Typeofwork:	New Well	Propuse:	Environmental Soil Boring
Sdate:	1/27/2004	Completedd:	1/29/2004
Diameter:	12 1/4 in From Surface To 21 ft		
Dmethod:	Hollow Stem Auger		
Bcompletio:	No Data		
Packedfrom:	Not Reported		
Packsize:	Not Reported		
Finterval:	No Data		
Sinterval:	No Data		
Tinterval:	No Data		
Usedmethod:	Not Reported	Cementedby:	Not Reported
Contaminat:	Not Reported	Propertyli:	Not Reported
Verrimetho:	Not Reported	Variance:	Not Reported
Surface:	No Data	Staticleve:	No Data
Flow:	No Data		
Packers:	No Data		
Cementinwe:	No Data	Typepump:	No Data
Pumpbowl:	Not Reported	Welltests:	No Data
Yield:	Not Reported		
Watertype:	No Data	Stratadept:	No Data
Chemicalma:	No	Undesirabl:	No
Certificat:	The driller certified that the driller drilled this well (or the well was drilled under the drillers direct supervision) and that each and all of the statements herein are true and correct. The driller understood that failure to complete the required		
Companynam:	dba Universal Drilling Services	Companyadd:	3532 Maggie blvd.
Ccitystate:	Orlando , FL 32811	Licensenum:	3150
Wsignature:	Robert Hubler	Dsignature:	No Data

Regnum: No Data
Comments: No Data
Ftdescript: 2-2 Clayey Silt: Dark brown, minor sand, slightly moist, loose, no petroleum odor5-5 Clayey Silt: Brown, minor sand, slightly moist, loose, no petroleum9-11 Silty Clay: Dark brown, medium stiff, slightly friable, slightly moist, no petroleum odor14-1
Typesettin: Not Reported
Oid : 633

C21
West
1/2 - 1 Mile
Higher

TX WELLS **TXD1041067**

Rec id: 38230
Edr site i: 47355 Edr record: 1
Owner name: Conoco Phillips Ownerwell: MW-5
Address: 600 N. Dairy Ashford Citystatez: Houston ,TX77252
Grid: 06-49-6
Waddress: 4206 I-40 West
Wcitystate: Amarillo ,TX79106 Lat: 35° 11 32N
Wcounty: Potter Lon: 101° 53 05 W
Elevation: No Data Gpsused: Garmin GPS 315
Typeofwork: New Well Propuse: Monitor
Sdate: 10/11/2005 Completedd: 10/12/2005
Diameter: 2 in From Surface To 100 ft
Dmethod: Air Rotary
Bcompletio: Not Reported
Packedfrom: 60 ft to 100 ft
Packsize: 8/16
Finterval: From 0 ft to 2 ft with 2 Concrete (#sacks and material)
Sinterval: From 2 ft to 60 ft with 25 Bentonite (#sacks and material)
Tinterval: No Data
Usedmethod: Tremmie Cementedby: Talon Drilling, LP
Contaminat: No Data Propertyli: No Data
Verrimetho: No Data Variance: No Data
Surface: Surface Slab Installed Staticleve: No Data
Flow: No Data
Packers: No Data
Cementinwe: No Data Typepump: No Data
Pumpbowl: Not Reported Welltests: No Data
Yield: Not Reported
Watertype: Fresh Stratadept: No Data
Chemicalma: No Undesirabl: No
Certificat: The driller certified that the driller drilled this well (or the well was drilled under the drillers direct supervision) and that each and all of the statements herein are true and correct. The driller understood that failure to complete the required
Companynam: Talon Drilling, LP Companyadd: 921 N. Bivins
Ccitystate: Amarillo , TX 79107 Licensenum: 54499
Wsignature: Shane Currie Dsignature: Jose Salas, Jr.
Regnum: 3008
Comments: No Data
Ftdescript: 0-0.5 Brown Sandy Clay0.5-12 Gravel12-21 Reddish Brown Sandy Clay21-31 Reddish Brown, Tan, & Light Brown Sand Layers31-39 Reddish Brown Sand w/Caliche39-56 Tan Sandstone w/Layers of Brown Sand56-83 Light Brown, Tan, & Reddish Brown Sand Layers
Typesettin: 2 N PVC Riser 0-70 Sch. 40 2 N
PVC Screen 70-100 0.010
Oid : 180

Map ID Direction Distance Elevation	Database	EDR ID Number
E22 **West** **1/2 - 1 Mile** **Higher**	**TX WELLS**	**TXD1041057**

Rec id:	38659		
Edr site i:	48944	Edr record:	1
Owner name:	EZ Mart Stores	Ownerwell:	MW-14
Address:	602 West Falvey	Citystatez:	Texarkana ,TX75501
Grid:	06-49-6		
Waddress:	#323 - 2015 South Western		
Wcitystate:	Amarillo ,TX	Lat:	35° 11 30N
Wcounty:	Potter	Lon:	101° 53 09 W
Elevation:	No Data	Gpsused:	Garmin 12
Typeofwork:	New Well	Propuse:	Monitor
Sdate:	8/19/2003	Completedd:	8/19/2003
Diameter:	6.5 in From Surface To 110.0 ft		
Dmethod:	Air Rotary		
Bcompletio:	Open Hole		
Packedfrom:	110.0 ft to 48.0 ft		
Packsize:	Not Reported		
Finterval:	From 48.0 ft to 8.0 ft with Bent. Pell (#sacks and material)		
Sinterval:	From 8.0 ft to 0.0 ft with 7.0 (#sacks and material)		
Tinterval:	No Data		
Usedmethod:	Pump mix - tremmie pipe	Cementedby:	White Drilling Company, Inc.
Contaminat:	No Data	Propertyli:	No Data
Verrimetho:	No Data	Variance:	No Data
Surface:	Alternative Procedure Used	Staticleve:	89.0 ft. below land surface on8/19/2003
Flow:	No Data		
Packers:	No Data		
Cementinwe:	No Data	Typepump:	No Data
Pumpbowl:	Not Reported	Welltests:	No Data
Yield:	Not Reported		
Watertype:	No Data	Stratadept:	No Data
Chemicalma:	No	Undesirabl:	No

Certificat: The driller certified that the driller drilled this well (or the well was drilled under the drillers direct supervision) and that each and all of the statements herein are true and correct. The driller understood that failure to complete the required

Companynam:	White Drilling Company, Inc.	Companyadd:	P.O. Box 906
Ccitystate:	Clyde , TX 79510	Licensenum:	5044
Wsignature:	John W. White	Dsignature:	No Data
Regnum:	No Data		

Comments: No Data

Ftdescript: 0.0 to 2.0 Brown sandy clay.2.0 to 18.0 Red sand w/caliche.18.0 to 34.0 Red sandy clay.34.0 to 50.0 Red sand w/caliche.50.0 to 58.0 White caliche.58.0 to 71.0 Tan sand w/caliche.71.0 to 92.0 Red sand.92.0 to 110.0

Typesettin: 2.0 New PVC Riser 0.0 to 50.0 sch. 402.0 New PVC Screen 50.0 to 110.0 .020

Oid : 139

E23 **West** **1/2 - 1 Mile** **Higher**	**TX WELLS**	**TXD1041056**

Rec id:	38658		
Edr site i:	49358	Edr record:	1
Owner name:	EZ Mart Stores	Ownerwell:	MW-13
Address:	602 West Falvey	Citystatez:	Texarkana ,TX75501
Grid:	06-49-6		
Waddress:	#323 - 2015 South Western		
Wcitystate:	Amarillo ,TX	Lat:	35° 11 30N
Wcounty:	Potter	Lon:	101° 53 09 W
Elevation:	No Data	Gpsused:	Garmin 12
Typeofwork:	New Well	Propuse:	Monitor
Sdate:	8/19/2003	Completedd:	8/19/2003
Diameter:	6.5 in From Surface To 110.0 ft		
Dmethod:	Air Rotary		
Bcompletio:	Open Hole		
Packedfrom:	110.0 ft to 48.0 ft		
Packsize:	Not Reported		
Finterval:	From 48.0 ft to 8.0 ft with Bent. Pell (#sacks and material)		
Sinterval:	From 8.0 ft to 0.0 ft with 7.0 (#sacks and material)		
Tinterval:	No Data		
Usedmethod:	Pump mix - tremmie pipe	Cementedby:	White Drilling Company, Inc.
Contaminat:	No Data	Propertyli:	No Data
Verrimetho:	No Data	Variance:	No Data
Surface:	Alternative Procedure Used	Staticleve:	96.0 ft. below land surface on8/19/2003
Flow:	No Data		
Packers:	No Data		
Cementinwe:	No Data	Typepump:	No Data
Pumpbowl:	Not Reported	Welltests:	No Data
Yield:	Not Reported		
Watertype:	No Data	Stratadept:	No Data
Chemicalma:	No	Undesirabl:	No

Certificat: The driller certified that the driller drilled this well (or the well was drilled under the drillers direct supervision) and that each and all of the statements herein are true and correct. The driller understood that failure to complete the required

Companynam:	White Drilling Company, Inc.	Companyadd:	P.O. Box 906
Ccitystate:	Clyde , TX 79510	Licensenum:	5044
Wsignature:	John W. White	Dsignature:	No Data
Regnum:	No Data		

Comments: No Data

Ftdescript: 0.0 to 16.0 Dark brown clayey sand.16.0 to 29.0 Reddish tan sandy caliche.29.0 to 38.0 Red sand w/caliche.38.0 to 45.0 Red sand.45.0 to 49.0 Red sand w/caliche.49.0 to 68.0 Tan sand w/sandstone layers.68.0 to 79.0 Red s

Typesettin: 2.0 New PVC Riser 0.0 to 50.0 sch. 402.0 New PVC Screen 50.0 to 110.0 .020

Oid : 139

E24
West
1/2 - 1 Mile
Higher

TX WELLS **TXD1041058**

Rec id:	38660		
Edr site i:	48941	Edr record:	1
Owner name:	EZ Mart Stores	Ownerwell:	MW-15
Address:	602 West Falvey	Citystatez:	Texarkana ,TX75501
Grid:	06-49-6		
Waddress:	#323 - 2015 South Western		
Wcitystate:	Amarillo ,TX	Lat:	35° 11 30N
Wcounty:	Potter	Lon:	101° 53 09 W
Elevation:	No Data	Gpsused:	Garmin 12

Typeofwork:	New Well	Propuse:	Monitor
Sdate:	8/19/2003	Completedd:	8/19/2003
Diameter:	6.5 in From Surface To 110.0 ft		
Dmethod:	Air Rotary		
Bcompletio:	Open Hole		
Packedfrom:	110.0 ft to 48.0 ft		
Packsize:	Not Reported		
Finterval:	From 48.0 ft to 8.0 ft with Bent. Pell (#sacks and material)		
Sinterval:	From 8.0 ft to 0.0 ft with 7.0 (#sacks and material)		
Tinterval:	No Data		
Usedmethod:	Pump mix - tremmie pipe	Cementedby:	White Drilling Company, Inc.
Contaminat:	No Data	Propertyli:	No Data
Verrimetho:	No Data	Variance:	No Data
Surface:	Alternative Procedure Used	Staticleve:	82.0 ft. below land surface on8/19/2003
Flow:	No Data		
Packers:	No Data		
Cementinwe:	No Data	Typepump:	No Data
Pumpbowl:	Not Reported	Welltests:	No Data
Yield:	Not Reported		
Watertype:	No Data	Stratadept:	No Data
Chemicalma:	No	Undesirabl:	No

Certificat: The driller certified that the driller drilled this well (or the well was drilled under the drillers direct supervision) and that each and all of the statements herein are true and correct. The driller understood that failure to complete the required

Companynam:	White Drilling Company, Inc.	Companyadd:	P.O. Box 906
Ccitystate:	Clyde , TX 79510	Licensenum:	5044
Wsignature:	John W. White	Dsignature:	No Data
Regnum:	No Data		

Comments: No Data

Ftdescript: 0.0 to 10.0 Brown clay.10.0 to 21.0 Tan clayey sand w/caliche.21.0 to 40.0 Tan sand w/caliche.40.0 to 49.0 White caliche.49.0 to 61.0 Tan sand w/caliche.61.0 to 80.0 Tan sand.80.0 to 84.0 Tan sand w/caliche.84.0 to 110

Typesettin: 2.0 New PVC Riser 0.0 to 50.0 sch. 402.0 New PVC Screen 50.0 to 110.0 .020

Oid : 139

GEOCHECK® - PHYSICAL SETTING SOURCE MAP FINDINGS
RADON

AREA RADON INFORMATION

State Database: TX Radon

Radon Test Results

County	Mean	Total Sites	%>4 pCi/L	%>20 pCi/L	Min pCi/L	Max pCi/L
POTTER	2.8	32	28.1	.0	<.5	6.6

Federal EPA Radon Zone for POTTER County: 2

Note: Zone 1 indoor average level > 4 pCi/L.
: Zone 2 indoor average level >= 2 pCi/L and <= 4 pCi/L.
: Zone 3 indoor average level < 2 pCi/L.

Federal Area Radon Information for Zip Code: 79109

Number of sites tested: 13

Area	Average Activity	% <4 pCi/L	% 4-20 pCi/L	% >20 pCi/L
Living Area - 1st Floor	4.477 pCi/L	54%	46%	0%
Living Area - 2nd Floor	Not Reported	Not Reported	Not Reported	Not Reported
Basement	10.850 pCi/L	50%	50%	0%

PHYSICAL SETTING SOURCE RECORDS SEARCHED

TOPOGRAPHIC INFORMATION

USGS 7.5' Digital Elevation Model (DEM)
Source: United States Geologic Survey
EDR acquired the USGS 7.5' Digital Elevation Model in 2002 and updated it in 2006. The 7.5 minute DEM corresponds to the USGS 1:24,000- and 1:25,000-scale topographic quadrangle maps. The DEM provides elevation data with consistent elevation units and projection.

Scanned Digital USGS 7.5' Topographic Map (DRG)
Source: United States Geologic Survey
A digital raster graphic (DRG) is a scanned image of a U.S. Geological Survey topographic map. The map images are made by scanning published paper maps on high-resolution scanners. The raster image is georeferenced and fit to the Universal Transverse Mercator (UTM) projection.

HYDROLOGIC INFORMATION

Flood Zone Data: This data, available in select counties across the country, was obtained by EDR in 1999 from the Federal Emergency Management Agency (FEMA). Data depicts 100-year and 500-year flood zones as defined by FEMA.

NWI: National Wetlands Inventory. This data, available in select counties across the country, was obtained by EDR in 2002 and 2005 from the U.S. Fish and Wildlife Service.

HYDROGEOLOGIC INFORMATION

AQUIFLOW[R] Information System
Source: EDR proprietary database of groundwater flow information
EDR has developed the AQUIFLOW Information System (AIS) to provide data on the general direction of groundwater flow at specific points. EDR has reviewed reports submitted to regulatory authorities at select sites and has extracted the date of the report, hydrogeologically determined groundwater flow direction and depth to water table information.

GEOLOGIC INFORMATION

Geologic Age and Rock Stratigraphic Unit
Source: P.G. Schruben, R.E. Arndt and W.J. Bawiec, Geology of the Conterminous U.S. at 1:2,500,000 Scale - A digital representation of the 1974 P.B. King and H.M. Beikman Map, USGS Digital Data Series DDS - 11 (1994).

STATSGO: State Soil Geographic Database
Source: Department of Agriculture, Natural Resources Conservation Services
The U.S. Department of Agriculture's (USDA) Natural Resources Conservation Service (NRCS) leads the national Conservation Soil Survey (NCSS) and is responsible for collecting, storing, maintaining and distributing soil survey information for privately owned lands in the United States. A soil map in a soil survey is a representation of soil patterns in a landscape. Soil maps for STATSGO are compiled by generalizing more detailed (SSURGO) soil survey maps.

SSURGO: Soil Survey Geographic Database
Source: Department of Agriculture, Natural Resources Conservation Services (NRCS)
Telephone: 800-672-5559
SSURGO is the most detailed level of mapping done by the Natural Resources Conservation Services, mapping scales generally range from 1:12,000 to 1:63,360. Field mapping methods using national standards are used to construct the soil maps in the Soil Survey Geographic (SSURGO) database. SSURGO digitizing duplicates the original soil survey maps. This level of mapping is designed for use by landowners, townships and county natural resource planning and management.

PHYSICAL SETTING SOURCE RECORDS SEARCHED

LOCAL / REGIONAL WATER AGENCY RECORDS

FEDERAL WATER WELLS

PWS: Public Water Systems
Source: EPA/Office of Drinking Water
Telephone: 202-564-3750
Public Water System data from the Federal Reporting Data System. A PWS is any water system which provides water to at least 25 people for at least 60 days annually. PWSs provide water from wells, rivers and other sources.

PWS ENF: Public Water Systems Violation and Enforcement Data
Source: EPA/Office of Drinking Water
Telephone: 202-564-3750
Violation and Enforcement data for Public Water Systems from the Safe Drinking Water Information System (SDWIS) after August 1995. Prior to August 1995, the data came from the Federal Reporting Data System (FRDS).

USGS Water Wells: USGS National Water Inventory System (NWIS)
This database contains descriptive information on sites where the USGS collects or has collected data on surface water and/or groundwater. The groundwater data includes information on wells, springs, and other sources of groundwater.

STATE RECORDS

Texas Groundwater Database
Source: Texas Water Development Board
Telephone: 512-936-0837

Texas Public Water Supply Database on Ground and Surface Water
Source: Texas Commission on Environmental Quality

Texas Water Wells DOL
Source: Texas Department of Licensing and Regulation
Telephone: 512-463-6599

OTHER STATE DATABASE INFORMATION

Texas Oil and Gas Wells: Inventory of oil and gas wells in select Texas counties
Source: Texas Railroad Commission
Oil and gas well locations in the following counties: Bexar, Brazoria, Collin, Dallas, Denton,El Paso, Fort Bend, Galveston, Gregg, Harris, Hidalgo, Jefferson, Lubbock, Montgomery, Nueces, Tarrant, and Travis.

RADON

State Database: TX Radon
Source: Department of Health
Telephone: 512-834-6688
Rinal Report of the Texas Indoor Radon Survey

Area Radon Information
Source: USGS
Telephone: 703-356-4020
The National Radon Database has been developed by the U.S. Environmental Protection Agency (USEPA) and is a compilation of the EPA/State Residential Radon Survey and the National Residential Radon Survey. The study covers the years 1986 - 1992. Where necessary data has been supplemented by information collected at private sources such as universities and research institutions.

EPA Radon Zones
Source: EPA
Telephone: 703-356-4020
Sections 307 & 309 of IRAA directed EPA to list and identify areas of U.S. with the potential for elevated indoor radon levels.

PHYSICAL SETTING SOURCE RECORDS SEARCHED

OTHER

Airport Landing Facilities: Private and public use landing facilities
Source: Federal Aviation Administration, 800-457-6656

Epicenters: World earthquake epicenters, Richter 5 or greater
Source: Department of Commerce, National Oceanic and Atmospheric Administration

STREET AND ADDRESS INFORMATION

© 2006 Tele Atlas North America, Inc. All rights reserved. This material is proprietary and the subject of copyright protection and other intellectual property rights owned by or licensed to Tele Atlas North America, Inc. The use of this material is subject to the terms of a license agreement. You will be held liable for any unauthorized copying or disclosure of this material.

The EDR-City Directory
Abstract

Blucher S. Tharp Memorial USARC
2801 Duniven Circle
Amarillo, TX 79109

Inquiry Number: 1715338.6

Tuesday, July 18, 2006

EDR® Environmental Data Resources Inc

The Standard in Environmental Risk Management Information

440 Wheelers Farms Road
Milford, Connecticut 06461

Nationwide Customer Service

Telephone: 1-800-352-0050
Fax: 1-800-231-6802
Internet: www.edrnet.com

EDR City Directory Abstract

Environmental Data Resources, Inc.'s (EDR) City Directory Abstract is a screening report designed to assist environmental professionals in evaluating potential liability on a target property resulting from past activities. EDR's City Directory Abstract includes a search and abstract of available city directory data. For each address, the directory lists the name of the corresponding occupant at five year intervals.

Thank you for your business.
Please contact EDR at 1-800-352-0050
with any questions or comments.

Disclaimer - Copyright and Trademark Notice

This Report contains certain information obtained from a variety of public and other sources reasonably available to Environmental Data Resources, Inc. It cannot be concluded from this Report that coverage information for the target and surrounding properties does not exist from other sources. **NO WARRANTY EXPRESSED OR IMPLIED, IS MADE WHATSOEVER IN CONNECTION WITH THIS REPORT. ENVIRONMENTAL DATA RESOURCES, INC. SPECIFICALLY DISCLAIMS THE MAKING OF ANY SUCH WARRANTIES, INCLUDING WITHOUT LIMITATION, MERCHANTABILITY OR FITNESS FOR A PARTICULAR USE OR PURPOSE. ALL RISK IS ASSUMED BY THE USER. IN NO EVENT SHALL ENVIRONMENTAL DATA RESOURCES, INC. BE LIABLE TO ANYONE, WHETHER ARISING OUT OF ERRORS OR OMISSIONS, NEGLIGENCE, ACCIDENT OR ANY OTHER CAUSE, FOR ANY LOSS OR DAMAGE, INCLUDING, WITHOUT LIMITATION, SPECIAL, INCIDENTAL, CONSEQUENTIAL, OR EXEMPLARY DAMAGES. ANY LIABILITY ON THE PART OF ENVIRONMENTAL DATA RESOURCES, INC. IS STRICTLY LIMITED TO A REFUND OF THE AMOUNT PAID FOR THIS REPORT.** Purchaser accepts this Report "AS IS". Any analyses, estimates, ratings, environmental risk levels or risk codes provided in this Report are provided for illustrative purposes only, and are not intended to provide, nor should they be interpreted as providing any facts regarding, or prediction orforecast of, any environmental risk for any property. Only a Phase I Environmental Site Assessment performed by an environmental professional can provide information regarding the environmental risk for any property. Additionally, the information provided in this Report is not to be construed as legal advice.

Copyright 2006 by Environmental Data Resources, Inc. All rights reserved. Reproduction in any media or format, in whole or in part, of any report or map of Environmental Data Resources, Inc. or its affiliates is prohibited without prior written permission.

EDR and its logos (including Sanborn and Sanborn Map) are trademarks of Environmental Data Resources, Inc. or its affiliates. All other trademarks used herein are the property of their respective owners.

SUMMARY

- ***City Directories:***

Business directories including city, cross reference and telephone directories were reviewed, if available, at approximately five year intervals for the years spanning 1921 through 1994. (These years are not necessarily inclusive.) A summary of the information obtained is provided in the text of this report.

Date EDR Searched Historical Sources: July 18, 2006

Target Property:
2801 Duniven Circle
Amarillo, TX 79109

Year	***Uses***	***Source***
1921	Street Not Listed in Research Source	Hudspeth's City Directory
1931	Street Not Listed in Research Source	Hudspeth's City Directory
1939	Street Not Listed in Research Source	Hudspeth's City Directory
1947	Street Not Listed in Research Source	Hudspeth's City Directory
1952	Street Not Listed in Research Source	Hudspeth's City Directory
1956	Street Not Listed in Research Source	Hudspeth's City Directory
1960	U S Army Reserve Training Center	Hudspeth's City Directory
1965	Govt Ofcs Dept Of Defs	Hudspeth's City Directory
1970	U S A Reserve Training Center	Hudspeth's City Directory
1975	U S A Reserve Training Center	Polk's City Directory
1980	Tharp Army Reserve Center	Polk's City Directory
1985	Blucher S Tharp Army Reserve Center	Polk's City Directory
1990	U S Tharp Army Reserve Center	Polk's City Directory
1994	U S Army Reserve Cntr	Polk's City Directory

Adjoining Properties

SURROUNDING

Multiple Addresses
Amarillo, TX 79109

Year	***Uses***	***Source***
1921	Street Not Listed in Research Source	Hudspeth's City Directory
1931	Street Not Listed in Research Source	Hudspeth's City Directory

Year	***Uses***	***Source***
1939	Street Not Listed in Research Source	Hudspeth's City Directory
1947	Street Not Listed in Research Source	Hudspeth's City Directory
1952	Street Not Listed in Research Source	Hudspeth's City Directory
1956	Street Not Listed in Research Source	Hudspeth's City Directory
1960	*Duniven Cir*	Hudspeth's City Directory
	Autry Bruce Stationery & Printing (2764)	Hudspeth's City Directory
	Vetesk's Bakery (2766)	Hudspeth's City Directory
	Vetesk's Market (2770)	Hudspeth's City Directory
	Address not listed in research source (2776)	Hudspeth's City Directory
	Vol's Hickory Broiled Steaks (2800)	Hudspeth's City Directory
	Address not listed in research source (2806)	Hudspeth's City Directory
	Residence (2810)	Hudspeth's City Directory
	Address not listed in research source (2823)	Hudspeth's City Directory
	Address not listed in research source (2900)	Hudspeth's City Directory
	Address not listed in research source (2902)	Hudspeth's City Directory
	Address not listed in research source (2904)	Hudspeth's City Directory
	Address not listed in research source (2906)	Hudspeth's City Directory
	Blackburn Street	Hudspeth's City Directory
	Cross street no longer in address range	Hudspeth's City Directory
1965	*Duniven Cir*	Hudspeth's City Directory
	Autry Bruce Stationery & Printing (2764)	Hudspeth's City Directory
	Petroleum Life Insurance Co. (2766)	Hudspeth's City Directory

Year	***Uses***	***Source***
1965	Vetesk's Market (2770)	Hudspeth's City Directory
	Address not listed in research source (2776)	Hudspeth's City Directory
	Vacant (2806)	Hudspeth's City Directory
	Great National Life Insurance Co. (2810)	Hudspeth's City Directory
	Suburban Insurance Agency (2810)	Hudspeth's City Directory
	Suburban Realty (2810)	Hudspeth's City Directory
	Address not listed in research source (2823)	Hudspeth's City Directory
	Autry's Studio (2900)	Hudspeth's City Directory
	Reserve Life Insurance Co. (2902)	Hudspeth's City Directory
	Address not listed in research source (2904)	Hudspeth's City Directory
	Meade Foot Clinic (2906)	Hudspeth's City Directory
	Blackburn Street	Hudspeth's City Directory
	Cross street no longer in address range	Hudspeth's City Directory
1970	*Duniven Cir*	Hudspeth's City Directory
	Autry Bruce Printing (2764)	Hudspeth's City Directory
	Acme Answ ering & Letter Service (2766)	Hudspeth's City Directory
	Pennyrich Bro (2766)	Hudspeth's City Directory
	Vacant (2770)	Hudspeth's City Directory
	Bellett's Letter Service (2776)	Hudspeth's City Directory
	Sumner's Gourmet Shop (2806)	Hudspeth's City Directory
	Budd & Associates (2810)	Hudspeth's City Directory
	Amarillo Air Force Base Credit Union (2810)	Hudspeth's City Directory

Year	***Uses***	***Source***
1970	Address not listed in research source (2823)	Hudspeth's City Directory
	Autry's Studio (2900)	Hudspeth's City Directory
	Address not listed in research source (2902)	Hudspeth's City Directory
	Suburban Realty (2904)	Hudspeth's City Directory
	American Insurance Co. (2904)	Hudspeth's City Directory
	Solar Systems Inv Inc. (2904)	Hudspeth's City Directory
	Amyx Bill Realty (2904)	Hudspeth's City Directory
	Meade Foot Clinic (2906)	Hudspeth's City Directory
	Blackburn Street	Hudspeth's City Directory
	Cross street no longer in address range	Hudspeth's City Directory
1975	*Duniven Cir*	Polk's City Directory
	Autry Bruce Printing (2764)	Polk's City Directory
	Acme Answ ering & Letter Service (2766)	Polk's City Directory
	Employers Insurance Of Wausau (2766)	Polk's City Directory
	Car Parts Co. (2770)	Polk's City Directory
	Super Save Liquors (2806)	Polk's City Directory
	Prudential Insurance Co. (2810)	Polk's City Directory
	Amarillo A F B Credit Union (2810)	Polk's City Directory
	Address not listed in research source (2823)	Polk's City Directory
	Blairhouse (2900)	Polk's City Directory
	Vacant (2902)	Polk's City Directory
	Government Employees Insurance Co. (2904)	Polk's City Directory

Year	***Uses***	***Source***
1975	Meade Foot Clinic (2906)	Polk's City Directory
	Blackburn Street	Polk's City Directory
	Cross street no longer in address range	Polk's City Directory
1980	*Duniven Cir*	Polk's City Directory
	Autry Bruce Sprint Printing (2764)	Polk's City Directory
	Bellett Secritarial & Bkpg Servs (2766)	Polk's City Directory
	Number Tw o Lift (2770)	Polk's City Directory
	Pinkie's Liquor Store (2806)	Polk's City Directory
	Mc Clendon & Blank (2810)	Polk's City Directory
	Mason Reporting (2810)	Polk's City Directory
	Address not listed in research source (2823)	Polk's City Directory
	Salon Tw enty-Nine Hundred (2900)	Polk's City Directory
	Southw est Orthopedic Footw ear (2906)	Polk's City Directory
	Blackburn Street	Polk's City Directory
	Cross street no longer in address range	Polk's City Directory
1985	*Duniven Cir*	Polk's City Directory
	Autry Bruce Sprint Printing (2764)	Polk's City Directory
	Raines Boot & Shoe Repair (2766)	Polk's City Directory
	Webb Galleries (2770)	Polk's City Directory
	Pinkie's Liquor Store (2806)	Polk's City Directory
	Mason Reporting (2810)	Polk's City Directory
	E R A-American Realtors (2810)	Polk's City Directory

Year	Uses	Source
1985	American Properties (2810)	Polk's City Directory
	Address not listed in research source (2823)	Polk's City Directory
	Southwest Orthopedic Footwear (2906)	Polk's City Directory
	Walking Shop The (2906)	Polk's City Directory
	Blackburn Street	Polk's City Directory
	Cross street no longer in address range	Polk's City Directory
1990	*Duniven Cir*	Polk's City Directory
	Autry Bruce Printing (2764)	Polk's City Directory
	Raines Boot & Shoe Repair (2766)	Polk's City Directory
	Webb Galleries (2770)	Polk's City Directory
	Pinkie's Liquor Store (2806)	Polk's City Directory
	Vacant (2810)	Polk's City Directory
	Address not listed in research source (2823)	Polk's City Directory
	Vacant (2906)	Polk's City Directory
	Blackburn Street	Polk's City Directory
	Cross street no longer in address range	Polk's City Directory
1994	*Duniven Cir*	Polk's City Directory
	Autry Bruce Printing (2764)	Polk's City Directory
	Cottle's Boot & Shoe Repair (2766)	Polk's City Directory
	Vacant (2770)	Polk's City Directory
	Blackburn Street Intersects	Polk's City Directory
	Lavin Associates (2806)	Polk's City Directory

Year	***Uses***	***Source***
1994	Eliza Jas D C P A (2806)	Polk's City Directory
	Pay Systems Inc. (2806)	Polk's City Directory
	Clean Air Group (2823)	Polk's City Directory
	Al-Anon Meeting Pl (2906)	Polk's City Directory
	Blackburn Street	Polk's City Directory
	Unable To Determine Cross Street Intersection	Polk's City Directory

The EDR Aerial Photo Decade Package

Blucher S. Tharp Memorial USARC
2801 Duniven Circle
Amarillo, TX 79109

Inquiry Number: 1715338.5

July 17, 2006

EDR® Environmental Data Resources Inc

The Standard in Environmental Risk Management Information

440 Wheelers Farms Road
Milford, Connecticut 06461

Nationwide Customer Service

Telephone: 1-800-352-0050
Fax: 1-800-231-6802
Internet: www.edrnet.com

EDR Aerial Photo Decade Package

Environmental Data Resources, Inc. (EDR) Aerial Photo Decade Package is a screening tool designed to assist environmental professionals in evaluating potential liability on a target property resulting from past activities. EDRs professional researchers provide digitally reproduced historical aerial photographs, and when available, provide one photo per decade.

When delivered electronically by EDR, the aerial photo images included with this report are for ONE TIME USE ONLY. Further reproduction of these aerial photo images is prohibited without permission from EDR. For more information contact your EDR Account Executive.

Thank you for your business.
Please contact EDR at 1-800-352-0050
with any questions or comments.

Disclaimer - Copyright and Trademark Notice

This Report contains certain information obtained from a variety of public and other sources reasonably available to Environmental Data Resources, Inc. It cannot be concluded from this Report that coverage information for the target and surrounding properties does not exist from other sources. **NO WARRANTY EXPRESSED OR IMPLIED, IS MADE WHATSOEVER IN CONNECTION WITH THIS REPORT. ENVIRONMENTAL DATA RESOURCES, INC. SPECIFICALLY DISCLAIMS THE MAKING OF ANY SUCH WARRANTIES, INCLUDING WITHOUT LIMITATION, MERCHANTABILITY OR FITNESS FOR A PARTICULAR USE OR PURPOSE. ALL RISK IS ASSUMED BY THE USER. IN NO EVENT SHALL ENVIRONMENTAL DATA RESOURCES, INC. BE LIABLE TO ANYONE, WHETHER ARISING OUT OF ERRORS OR OMISSIONS, NEGLIGENCE, ACCIDENT OR ANY OTHER CAUSE, FOR ANY LOSS OF DAMAGE, INCLUDING, WITHOUT LIMITATION, SPECIAL, INCIDENTAL, CONSEQUENTIAL, OR EXEMPLARY DAMAGES. ANY LIABILITY ON THE PART OF ENVIRONMENTAL DATA RESOURCES, INC. IS STRICTLY LIMITED TO A REFUND OF THE AMOUNT PAID FOR THIS REPORT.** Purchaser accepts this Report AS IS. Any analyses, estimates, ratings, environmental risk levels or risk codes provided in this Report are provided for illustrative purposes only, and are not intended to provide, nor should they be interpreted as providing any facts regarding, or prediction or forecast of, any environmental risk for any property. Only a Phase I Environmental Site Assessment performed by an environmental professional can provide information regarding the environmental risk for any property. Additionally, the information provided in this Report is not to be construed as legal advice.

Copyright 2006 by Environmental Data Resources, Inc. All rights reserved. Reproduction in any media or format, in whole or in part, of any report or map of Environmental Data Resources, Inc., or its affiliates, is prohibited without prior written permission.

EDR and its logos (including Sanborn and Sanborn Map) are trademarks of Environmental Data Resources, Inc. or its affiliates. All other trademarks used herein are the property of their respective owners.

Date EDR Searched Historical Sources:

Aerial Photography July 17, 2006

Target Property:

2801 Duniven Circle

Amarillo, TX 79109

Year	***Scale***	***Details***	***Source***
1959	Aerial Photograph. Scale: 1"=500'	Flight Year: 1959	ASCS
1967	Aerial Photograph. Scale: 1"=500'	Flight Year: 1967	ASCS
1978	Aerial Photograph. Scale: 1"=500'	Flight Year: 1978	TXDOT
1988	Aerial Photograph. Scale: 1"=500'	Flight Year: 1988	TXDOT
1995	Aerial Photograph. Scale: 1"=500'	Flight Year: 1995	TXDOT
2001	Aerial Photograph. Scale: 1"=500'	Flight Year: 2001	USGS

"Linking Technology with Tradition"®

Sanborn® Map Report

Ship To:	Phil Hardy	**Order Date:**	7/14/2006 **Completion Date:** 7/14/2006
	ENSAFE	**Inquiry #:**	1715338.3s
	5724 Summer Trees Drive	**P.O. #:**	0888802978 0037 TS01
	Memphis, TN 38134	**Site Name:**	Blucher S. Tharp Memorial USARC
		Address:	2801 Duniven Circle
Customer Project:	TEJV-ECP Proj.	**City/State:**	Amarillo, TX 79109
1013941ERN	901-372-7962	**Cross Streets:**	

This document reports that the largest and most complete collection of Sanborn fire insurance maps has been reviewed based on client supplied information, and fire insurance maps depicting the target property at the specified address were not identified.

NO COVERAGE

This Report contains certain information obtained from a variety of public and other sources reasonably available to Environmental Data Resources, Inc. It cannot be concluded from this Report that coverage information for the target and surrounding properties does not exist from other sources. NO WARRANTY EXPRESSED OR IMPLIED, IS MADE WHATSOEVER IN CONNECTION WITH THIS REPORT. ENVIRONMENTAL DATA RESOURCES, INC. SPECIFICALLY DISCLAIMS THE MAKING OF ANY SUCH WARRANTIES, INCLUDING WITHOUT LIMITATION, MERCHANTABILITY OR FITNESS FOR A PARTICULAR USE OR PURPOSE. ALL RISK IS ASSUMED BY THE USER. IN NO EVENT SHALL ENVIRONMENTAL DATA RESOURCES, INC. BE LIABLE TO ANYONE, WHETHER ARISING OUT OF ERRORS OR OMISSIONS, NEGLIGENCE, ACCIDENT OR ANY OTHER CAUSE, FOR ANY LOSS OF DAMAGE, INCLUDING, WITHOUT LIMITATION, SPECIAL, INCIDENTAL, CONSEQUENTIAL, OR EXEMPLARY DAMAGES. ANY LIABILITY ON THE PART OF ENVIRONMENTAL DATA RESOURCES, INC. IS STRICTLY LIMITED TO A REFUND OF THE AMOUNT PAID FOR THIS REPORT. Purchaser accepts this Report AS IS. Any analyses, estimates, ratings, environmental risk levels or risk codes provided in this Report are provided for illustrative purposes only, and are not intended to provide, nor should they be interpreted as providing any facts regarding, or prediction or forecast of, any environmental risk for any property. Only a Phase I Environmental Site Assessment performed by an environmental professional can provide information regarding the environmental risk for any property. Additionally, the information provided in this Report is not to be construed as legal advice.

Copyright 2006 by Environmental Data Resources, Inc. All rights reserved. Reproduction in any media or format, in whole or in part, of any report or map of Environmental Data Resources, Inc., or its affiliates, is prohibited without prior written permission. EDR and its logos (including Sanborn and Sanborn Map) are trademarks of Environmental Data Resources, Inc. or its affiliates. All other trademarks used herein are the property of their respective owners.

EDR Historical Topographic Map Report

Blucher S. Tharp Memorial USARC
2801 Duniven Circle
Amarillo, TX 79109

Inquiry Number: 1715338.4

July 14, 2006

EDR® Environmental Data Resources Inc

The Standard in Environmental Risk Management Information

440 Wheelers Farms Road
Milford, Connecticut 06461

Nationwide Customer Service

Telephone: 1-800-352-0050
Fax: 1-800-231-6802
Internet: www.edrnet.com

EDR Historical Topographic Map Report

Environmental Data Resources, Inc.'s (EDR) Historical Topographic Map Report is designed to assist professionals in evaluating potential liability on a target property resulting from past activities. EDR's Historical Topographic Map Report includes a search of a collection of public and private color historical topographic maps, dating back to the early 1900's.

Thank you for your business.

Please contact EDR at 1-800-352-0050
with any questions or comments.

Disclaimer - Copyright and Trademark Notice

This report contains information obtained from a variety of public and other sources. **NO WARRANTY EXPRESSED OR IMPLIED, IS MADE WHATSOEVER IN CONNECTION WITH THIS REPORT. ENVIRONMENTAL DATA RESOURCES, INC. SPECIFICALLY DISCLAIMS THE MAKING OF ANY SUCH WARRANTIES, INCLUDING WITHOUT LIMITATION, MERCHANTABILITY OR FITNESS FOR A PARTICULAR USE OR PURPOSE. ALL RISK IS ASSUMED BY THE USER. IN NO EVENT SHALL EDR BE LIABLE TO ANYONE, WHETHER ARISING OUT OF ERRORS OR OMISSIONS, NEGLIGENCE, ACCIDENT OR ANY OTHER CAUSE, FOR ANY LOSS OR DAMAGE, INCLUDING, WITHOUT LIMITATION, SPECIAL, INCIDENTAL, CONSEQUENTIAL, OR EXEMPLARY DAMAGES.** It can not be concluded from this report that coverage information for the target and surrounding properties does not exist from other sources. Any analyses, estimates, ratings or risk codes provided in this report are provided for illustrative purposes only, and are not intended to provide, nor should they be interpreted as providing any facts regarding, or prediction or forecast of, any environmental risk for any property. Any liability on the part of EDR is strictly limited to a refund of the amount paid for this report.

Copyright © 2006 by Environmental Data Resources, Inc. All rights reserved. Reproduction in any media or format, in whole or in part, of any report or map of Environmental Data Resources, Inc., or its affiliates, is prohibited without prior written permission.

EDR and its logos (including Sanborn and Sanborn Map) are trademarks of Environmental Data Resources, Inc. or its affiliates. All other trademarks used herein are the property of their respective owners.